

AENC-MMAC-ENG-DWG-0084

Norwich to Tilbury

Volume 2: Plans, Drawings and Sections

**Document: 2.5 Access, Rights of Way and Public Rights of
Navigation Plans - Section H - Clean Version**


Final Issue C

June 2026

Planning Inspectorate Reference: EN020027

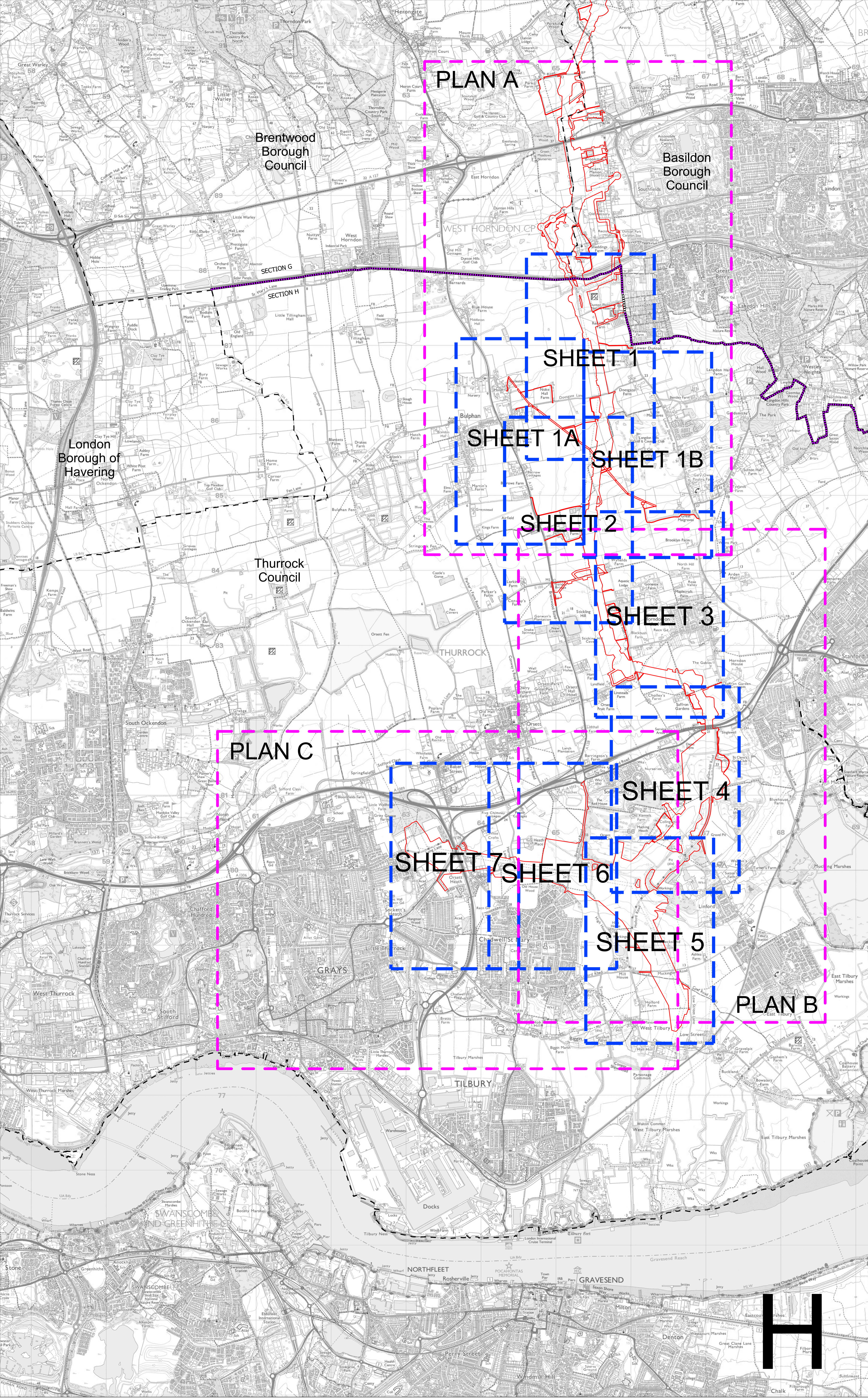
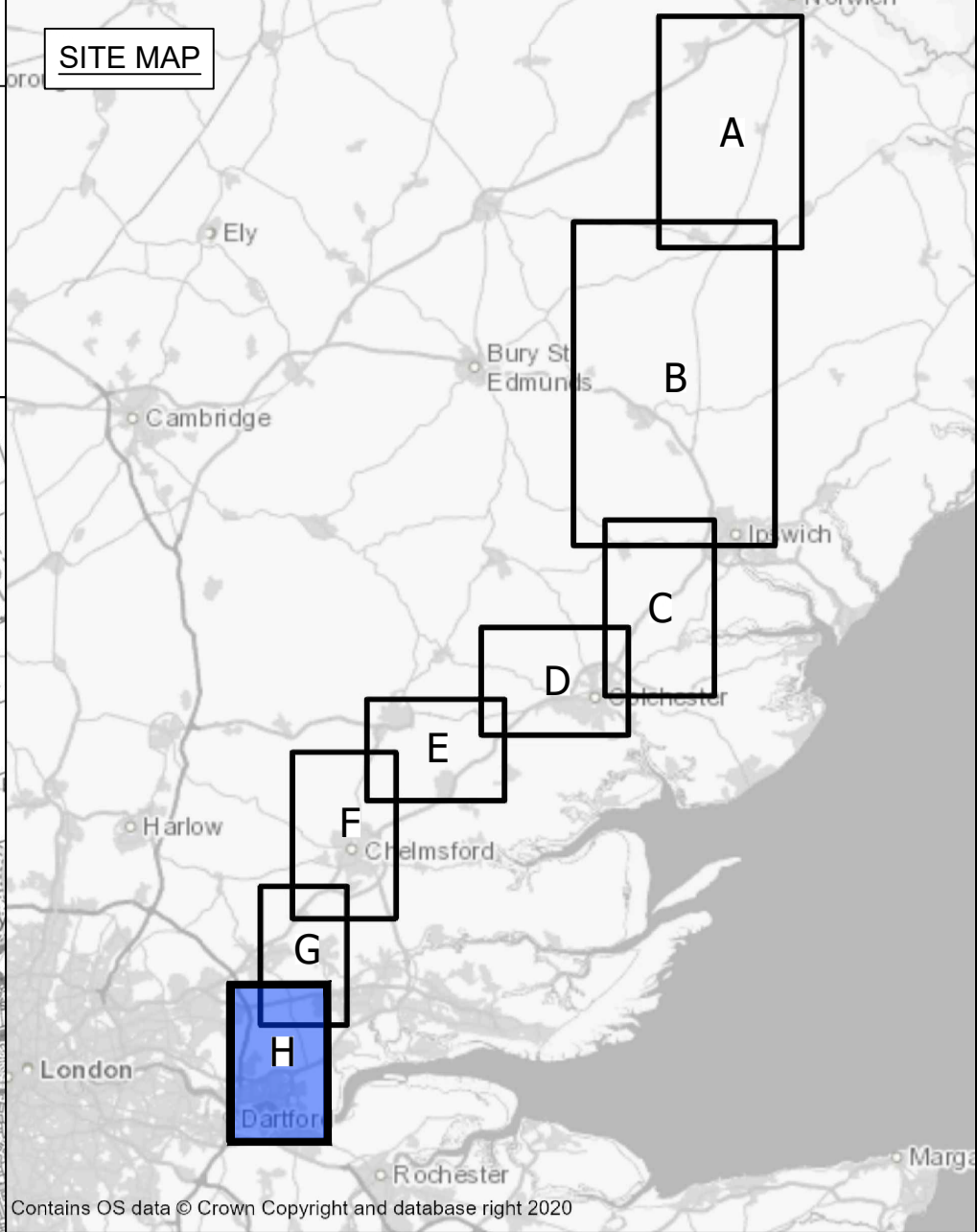
**Infrastructure Planning (Applications: Prescribed Forms and Procedure)
Regulations 2009 Regulation 5(2)(k)**

nationalgrid



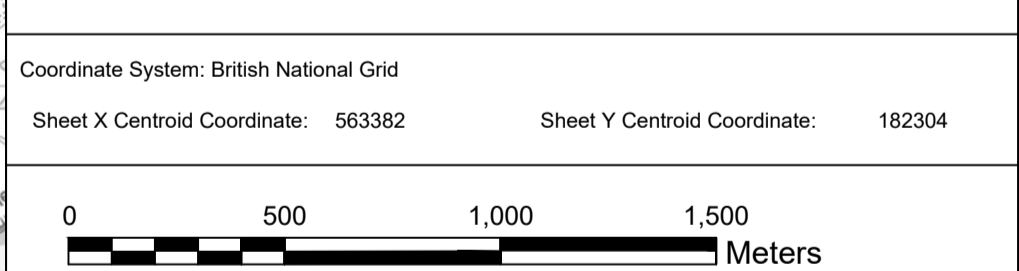
THE NATIONAL GRID (NORWICH TO TILBURY) ORDER
 ACCESS, RIGHTS OF WAY AND PUBLIC RIGHTS OF NAVIGATION PLANS KEY PLAN
 REGULATION 5(2)(k)
 SECTION H (SHEET 1 OF 1,
 BRENTWOOD BOROUGH COUNCIL, BASILDON BOROUGH COUNCIL AND THURROCK COUNCIL)

Application Document 2.5



- Legend**
- - - Local authority boundary
 - Section boundary & local authority boundary
 - Section boundary
 - Sheet index
 - Sheet plans
 - Order Limits

- Notes**
1. These plans show the Order Limits and potential location for the works. Due to the need for future flexibility, National Grid will be applying for Order Limits and Limits of Deviation within its Development Consent Order, within which any final alignment would lie.
 2. For additional detail on the plan suites, please refer to the Guide to Plans (document reference 2.0), located in the Volume 2 of the DCO application.
 3. This drawing is scaled at paper size A0, therefore any prints taken at smaller sizes will affect accuracy of the measurement units and should not be scaled against.



BACKGROUND MAPPING INFORMATION HAS BEEN REPRODUCED FROM THE ORDNANCE SURVEY BY PERMISSION OF ORDNANCE SURVEY OF THE CONTROLLER OF HIS MAJESTY'S STATIONERY OFFICE. © CROWN COPYRIGHT AND DATABASE RIGHTS (2025) LICENCE OS100024241 AND AC0000807948.

Issue	Date	Remarks	Drawn	Checked	Approved
C	JUN-2026	For deadline five	PM	LC	KR
B	MAY-2026	For deadline four	PM	DK	KR
A	AUG-2025	For DCO submission	TC	DC	KR

Title
 THE NATIONAL GRID (NORWICH TO TILBURY) ORDER
 ACCESS, RIGHTS OF WAY AND PUBLIC RIGHTS OF NAVIGATION PLANS KEY PLAN
 REGULATION 5(2)(k)
 SECTION H (SHEET 1 OF 1,
 BRENTWOOD BOROUGH COUNCIL,
 BASILDON BOROUGH COUNCIL AND
 THURROCK COUNCIL)

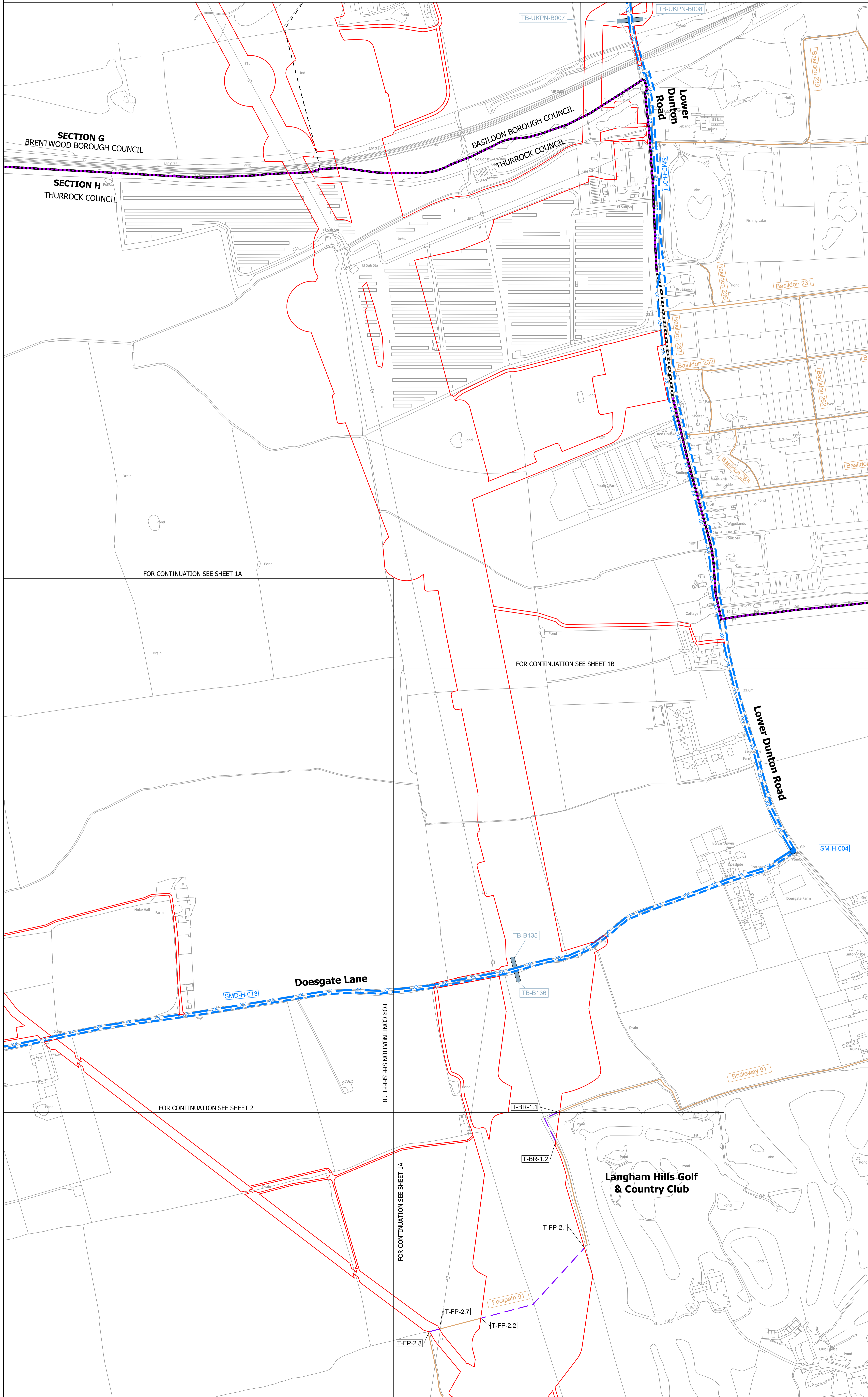
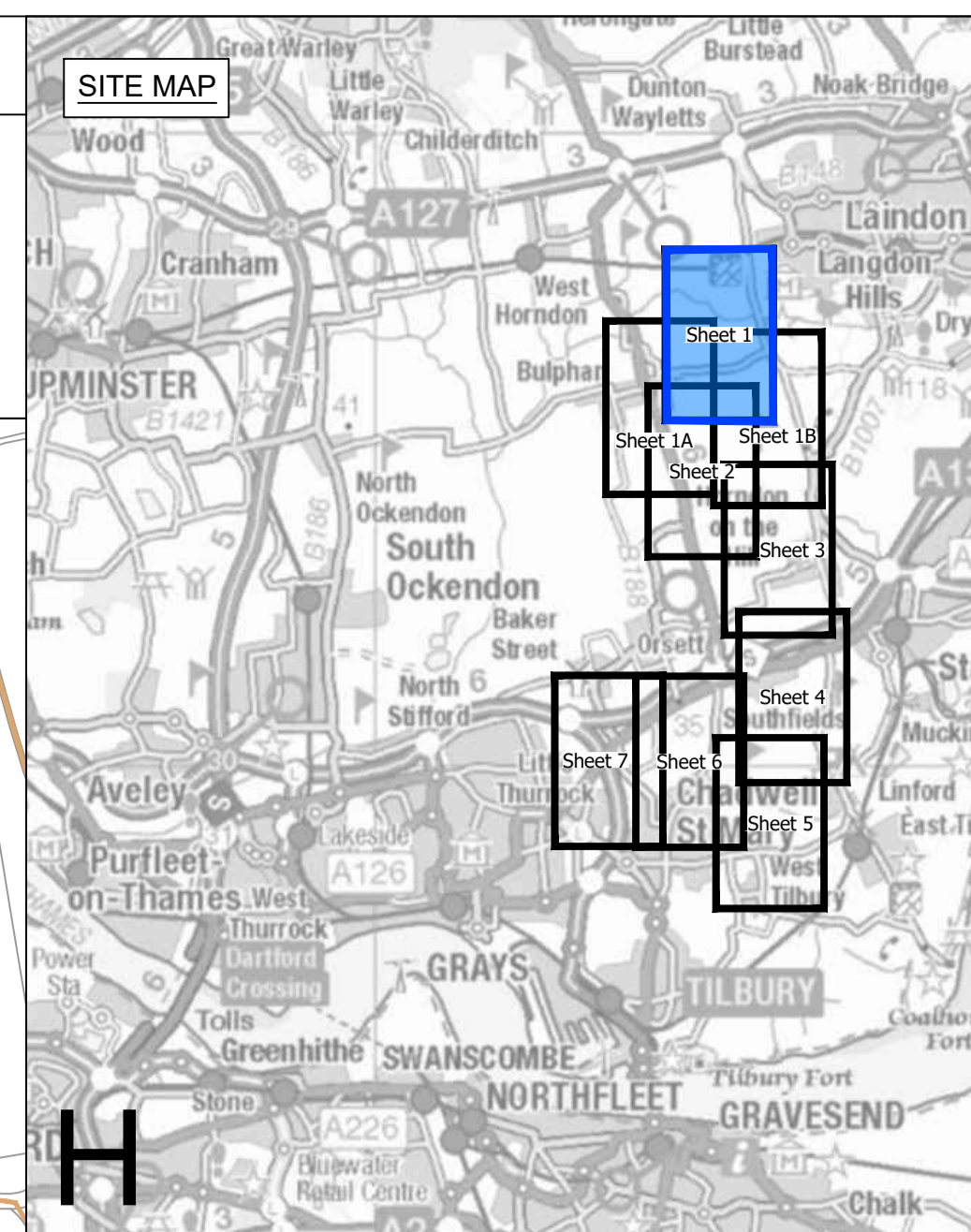

nationalgrid

PINS Application Number
 ENQ20027

National Grid Drawing Reference
 AENC-MMAC-ENG-DWG-0084

Scale	Sheet Size	Sheet	Issue
1:17,000	A0	SHEET 1 OF 1	C

THE NATIONAL GRID (NORWICH TO TILBURY) ORDER
 ACCESS, RIGHTS OF WAY & PUBLIC RIGHTS OF NAVIGATION PLANS
 REGULATION 5(2)(k)
 SECTION H (SHEET 1 OF 7,
 BRENTWOOD BOROUGH COUNCIL, BASILDON BOROUGH COUNCIL AND THURROCK COUNCIL)



Legend

- Local authority boundary
- Section boundary & local authority boundary
- Section boundary
- Sheet outline index
- Order Limits

Street Works

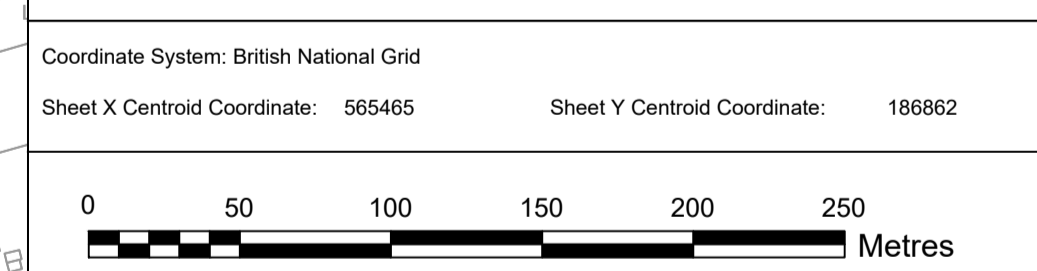
- Street management: start/end point of temporary closure
- Street management: temporary closure
- Street management: temporary closure (managed)
- Example reference for temporary closure: SM-H-XXX
- Street management: temporary diversion
- Example reference for temporary diversion: SMD-H-XXX
- Access point
- Example reference for temporary site access point: TN-BXXX, TB-BXXX, TB-UKPN-BXXX
- Example reference for permanent site access point: TN-BXXX, TB-BXXX
- Example reference for permanent alteration of street layout: CW-H-XXX

Public Rights of Way

- Public Right of Way existing (with accompanying Local Highway Authority reference number)
- Public Right of Way temporary closure
- Public Right of Way temporary closure (managed)
- Example reference for Public Right of Way: T-FP-X-X
- Public Right of Way temporary diversion
- Example reference for temporary diverted Public Right of Way: T-FP-XX-D1

Notes

- These plans show the Order Limits and potential location for the works. Due to the need for future flexibility, National Grid will be applying for Order Limits and Limits of Deviation within its Development Consent Order, within which any final alignment would lie.
- For additional detail on the plan suites, please refer to the Guide to Plans (document reference 2.0), located in the Volume 2 of the DCO application.
- This drawing is scaled at paper size A0, therefore any prints taken at smaller sizes will affect accuracy of the measurement units and should not be scaled against.
- These plans should be read in conjunction with Schedule 5 (Streets subject to street works), Schedule 6 (Streets subject to alteration of layout), Schedule 8 (Streets and PRow to be temporarily closed) and Schedule 9 (Access to works) of the Development Consent Order.
- Where highways are identified as managed this refers to management of construction vehicles crossing the route. Where Public Rights of Way (PRow) are identified as managed this refers to management of the PRow, as well as construction activities. Temporary diversions of PRow will also be subject to management where they interact with construction activities.



BACKGROUND MAPPING INFORMATION HAS BEEN REPRODUCED FROM THE ORDNANCE SURVEY BY PERMISSION OF ORDNANCE SURVEY OF THE CONTROLLER OF HIS MAJESTY'S STATIONERY OFFICE. © CROWN COPYRIGHT AND DATABASE RIGHTS (2025) LICENCE OS100024241 AND AC0000807948.

C	JUN-2026	For deadline five	TC	DK	KR
B	MAY-2026	For deadline four	PM	LC	KR
A	AUG-2025	For DCO submission	MC	DC	KR
Issue	Date	Remarks	Drawn	Checked	Approved

Title
 THE NATIONAL GRID
 (NORWICH TO TILBURY) ORDER
 ACCESS, RIGHTS OF WAY & PUBLIC RIGHTS OF
 NAVIGATION PLANS
 REGULATION 5(2)(k)
 SECTION H (SHEET 1 OF 7,
 BRENTWOOD BOROUGH COUNCIL, BASILDON
 BOROUGH COUNCIL
 AND THURROCK COUNCIL)

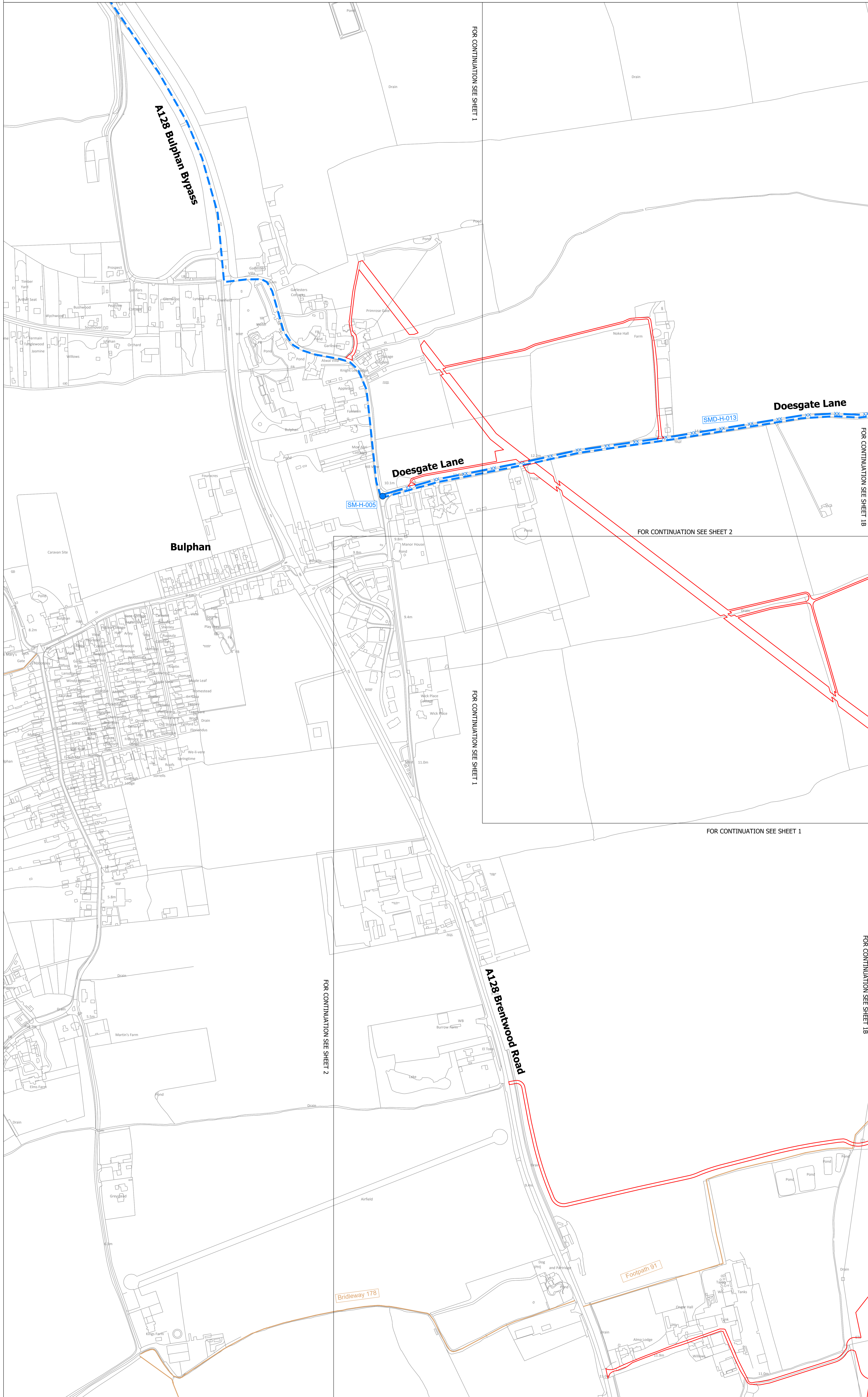
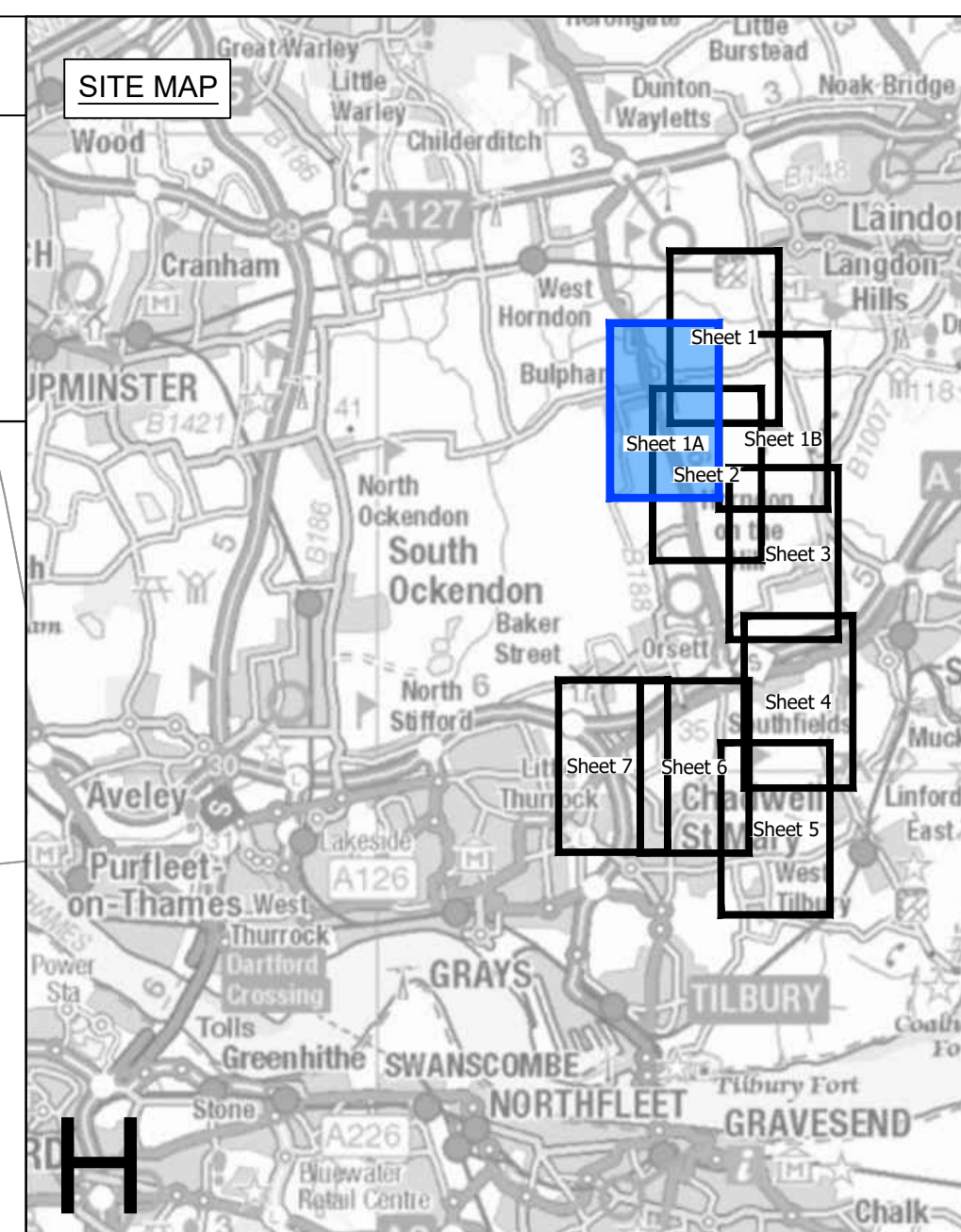

nationalgrid

PINS Application Number
 EN020027

National Grid Drawing Reference
 AENC-MMAC-ENG-DWG-0084

Scale 1:2,500	Sheet Size A0	Sheet SHEET 1 OF 7	Issue C
-------------------------	-------------------------	------------------------------	-------------------

THE NATIONAL GRID (NORWICH TO TILBURY) ORDER
 ACCESS, RIGHTS OF WAY & PUBLIC RIGHTS OF NAVIGATION PLANS
 REGULATION 5(2)(k)
 SECTION H (SHEET 1A OF 7,
 THURROCK COUNCIL)



Legend

- Local authority boundary
- Section boundary & local authority boundary
- Section boundary
- Sheet outline index
- Order Limits

Street Works

- Street management: start/end point of temporary closure
- Street management: temporary closure
- Street management: temporary closure (managed)
- Example reference for temporary closure: SM-H-XXX
- Street management: temporary diversion
- Example reference for temporary diversion: SMD-H-XXX
- Access point
- Example reference for temporary site access point: TN-BXXX, TB-BXXX
- Example reference for permanent site access point: TN-BXXX, TB-BXXX
- Example reference for permanent alteration of street layout: CW-H-XXX

Public Rights of Way

- Public Right of Way existing (with accompanying Local Highway Authority reference number)
- Public Right of Way temporary closure
- Public Right of Way temporary closure (managed)
- Example reference for Public Right of Way: T-FP-X-X
- Public Right of Way temporary diversion
- Example reference for temporary diverted Public Right of Way: T-FP-XX-01

Notes

- These plans show the Order Limits and potential location for the works. Due to the need for future flexibility, National Grid will be applying for Order Limits and Limits of Deviation within its Development Consent Order, within which any final alignment would lie.
- For additional detail on the plan suites, please refer to the Guide to Plans (document reference 2.0), located in the Volume 2 of the DCO application.
- This drawing is scaled at paper size A0, therefore any prints taken at smaller sizes will affect accuracy of the measurement units and should not be scaled against.
- These plans should be read in conjunction with Schedule 5 (Streets subject to street works), Schedule 6 (Streets subject to alteration of layout), Schedule 8 (Streets and PRow to be temporarily closed) and Schedule 9 (Access to works) of the Development Consent Order.
- Where highways are identified as managed this refers to management of construction vehicles crossing the route. Where Public Rights of Way (PRow) are identified as managed this refers to management of the PRow, as well as construction activities. Temporary diversions of PRow will also be subject to management where they interact with construction activities.

Coordinate System: British National Grid
 Sheet X Centroid Coordinate: 565465 Sheet Y Centroid Coordinate: 186802

BACKGROUND MAPPING INFORMATION HAS BEEN REPRODUCED FROM THE ORDNANCE SURVEY BY PERMISSION OF ORDNANCE SURVEY OF THE CONTROLLER OF HIS MAJESTY'S STATIONERY OFFICE. © CROWN COPYRIGHT AND DATABASE RIGHTS (2025) LICENCE OS100024241 AND AC0000807948.

Issue	Date	Remarks	Drawn	Checked	Approved
C	JUN-2026	For deadline five	TC	DK	KR
B	MAY-2026	For deadline four	PM	LC	KR
A	AUG-2025	For DCO submission	MC	DC	KR

Title

THE NATIONAL GRID
 (NORWICH TO TILBURY) ORDER
 ACCESS, RIGHTS OF WAY & PUBLIC RIGHTS OF NAVIGATION PLANS
 REGULATION 5(2)(k)
 SECTION H (SHEET 1A OF 7,
 THURROCK COUNCIL)

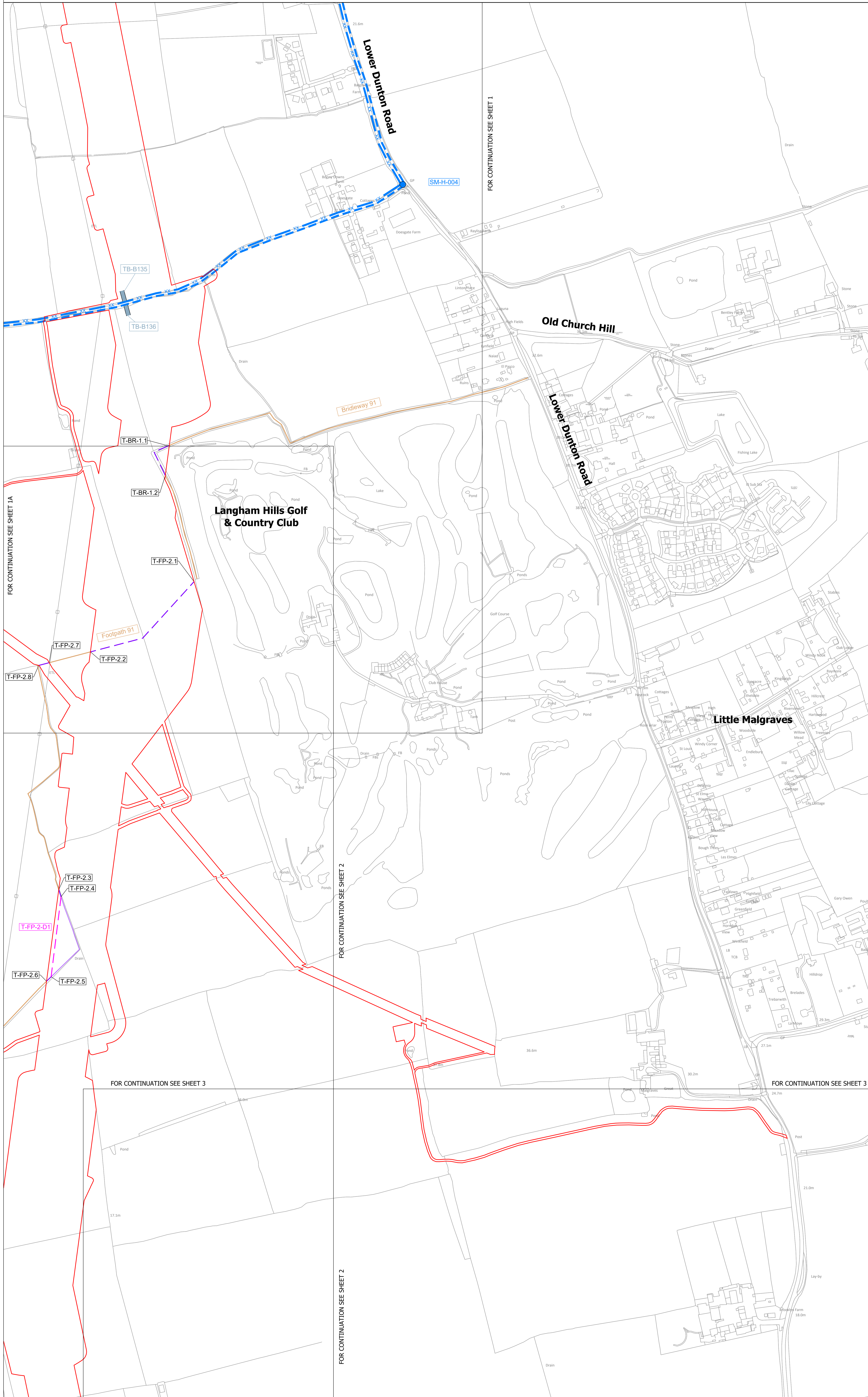
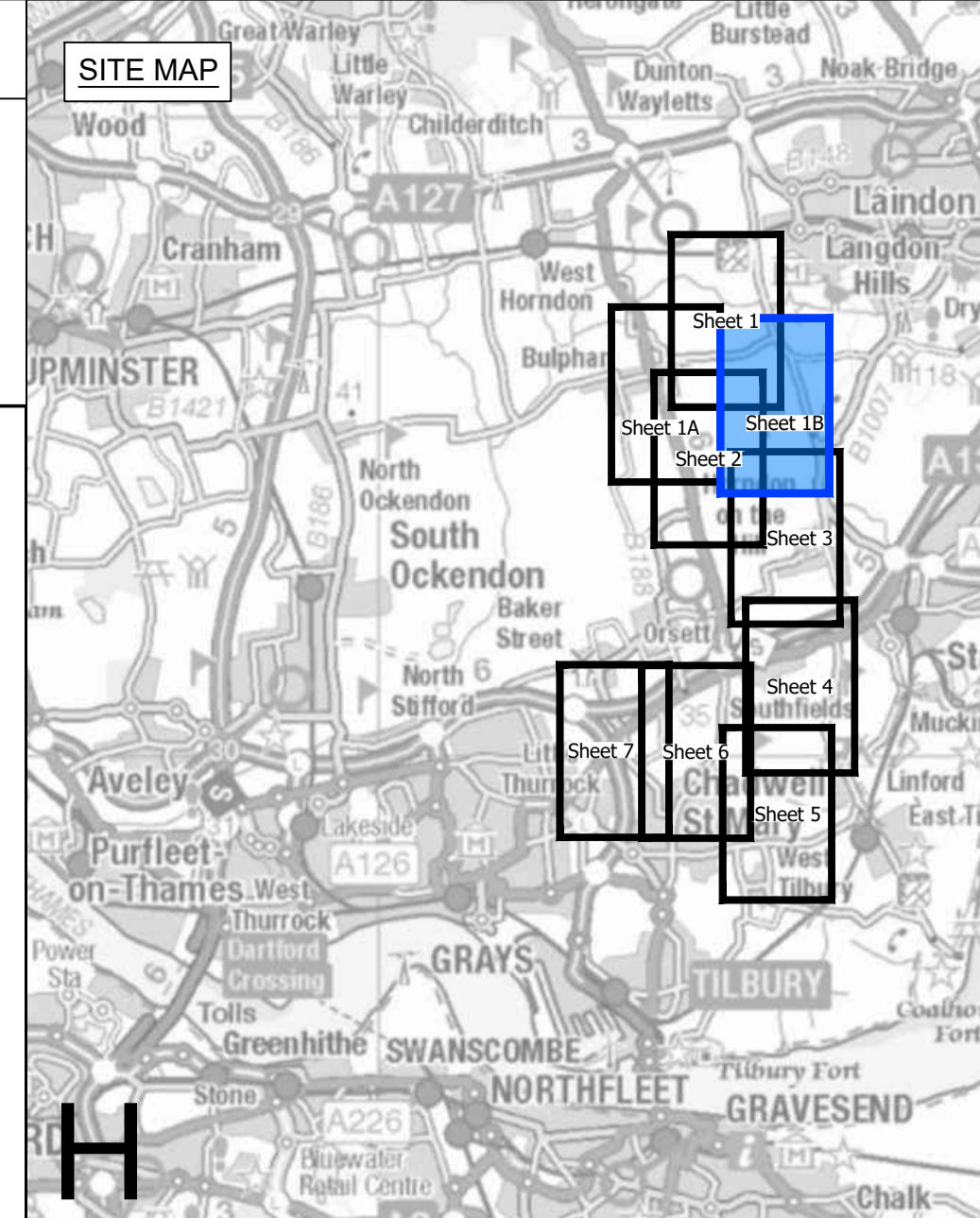

nationalgrid

PINS Application Number: EN020027

National Grid Drawing Reference: AENC-MMAC-ENG-DWG-0084

Scale	Sheet Size	Sheet	Issue
1:2,500	A0	SHEET 1A OF 7	C

THE NATIONAL GRID (NORWICH TO TILBURY) ORDER
 ACCESS, RIGHTS OF WAY & PUBLIC RIGHTS OF NAVIGATION PLANS
 REGULATION 5(2)(K)
 SECTION H (SHEET 1B OF 7,
 THURROCK COUNCIL)



Legend

- Local authority boundary
- Section boundary & local authority boundary
- Section boundary
- Sheet outline index
- Order Limits

Street Works

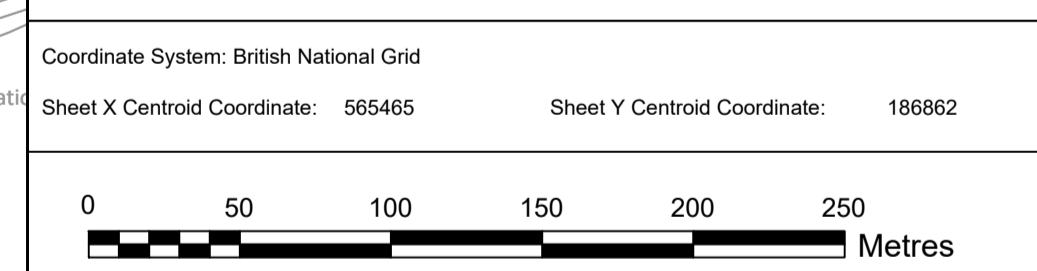
- Street management: start/end point of temporary closure
- Street management: temporary closure
- Street management: temporary closure (managed)
- Example reference for temporary closure: SM-H-XXX
- Street management: temporary diversion
- Example reference for temporary diversion: SMD-H-XXX
- Access point
- Example reference for temporary site access point: TN-B-XXX, TB-B-XXX, TB-UKPN-B-XXX
- Example reference for permanent site access point: TN-B-XXX, TB-B-XXX
- Example reference for permanent alteration of street layout: CW-H-XXX

Public Rights of Way

- Public Right of Way existing (with accompanying Local Highway Authority reference number)
- Public Right of Way temporary closure
- Public Right of Way temporary closure (managed)
- Example reference for Public Right of Way: T-FP-X-X
- Public Right of Way temporary diversion
- Example reference for temporary diverted Public Right of Way: T-FP-XX-D1

Notes

- These plans show the Order Limits and potential location for the works. Due to the need for future flexibility, National Grid will be applying for Order Limits and Limits of Deviation within its Development Consent Order, within which any final alignment would lie.
- For additional detail on the plan suites, please refer to the Guide to Plans (document reference Z.0), located in the Volume 2 of the DCO application.
- This drawing is scaled at paper size A0, therefore any prints taken at smaller sizes will affect accuracy of the measurement units and should not be scaled against.
- These plans should be read in conjunction with Schedule 5 (Streets subject to street works), Schedule 6 (Streets subject to alteration of layout), Schedule 8 (Streets and PRoW to be temporarily closed) and Schedule 9 (Access to works) of the Development Consent Order.
- Where highways are identified as managed this refers to management of construction vehicles crossing the route. Where Public Rights of Way (PRoW) are identified as managed this refers to management of the PRoW, as well as construction activities. Temporary diversions of PRoW will also be subject to management where they interact with construction activities.



BACKGROUND MAPPING INFORMATION HAS BEEN REPRODUCED FROM THE ORDNANCE SURVEY BY PERMISSION OF ORDNANCE SURVEY OF THE CONTROLLER OF HIS MAJESTY'S STATIONERY OFFICE. © CROWN COPYRIGHT AND DATABASE RIGHTS (2025) LICENCE OS100024241 AND AC0000807948.

Issue	Date	Remarks	Drawn	Checked	Approved
C	JUN-2026	For deadline five	TC	DK	KR
B	MAY-2026	For deadline four	PM	LC	KR
A	AUG-2025	For DCO submission	MC	DC	KR

Title

THE NATIONAL GRID
 (NORWICH TO TILBURY) ORDER
 ACCESS, RIGHTS OF WAY & PUBLIC RIGHTS OF
 NAVIGATION PLANS
 REGULATION 5(2)(K)
 SECTION H (SHEET 1B OF 7,
 THURROCK COUNCIL)

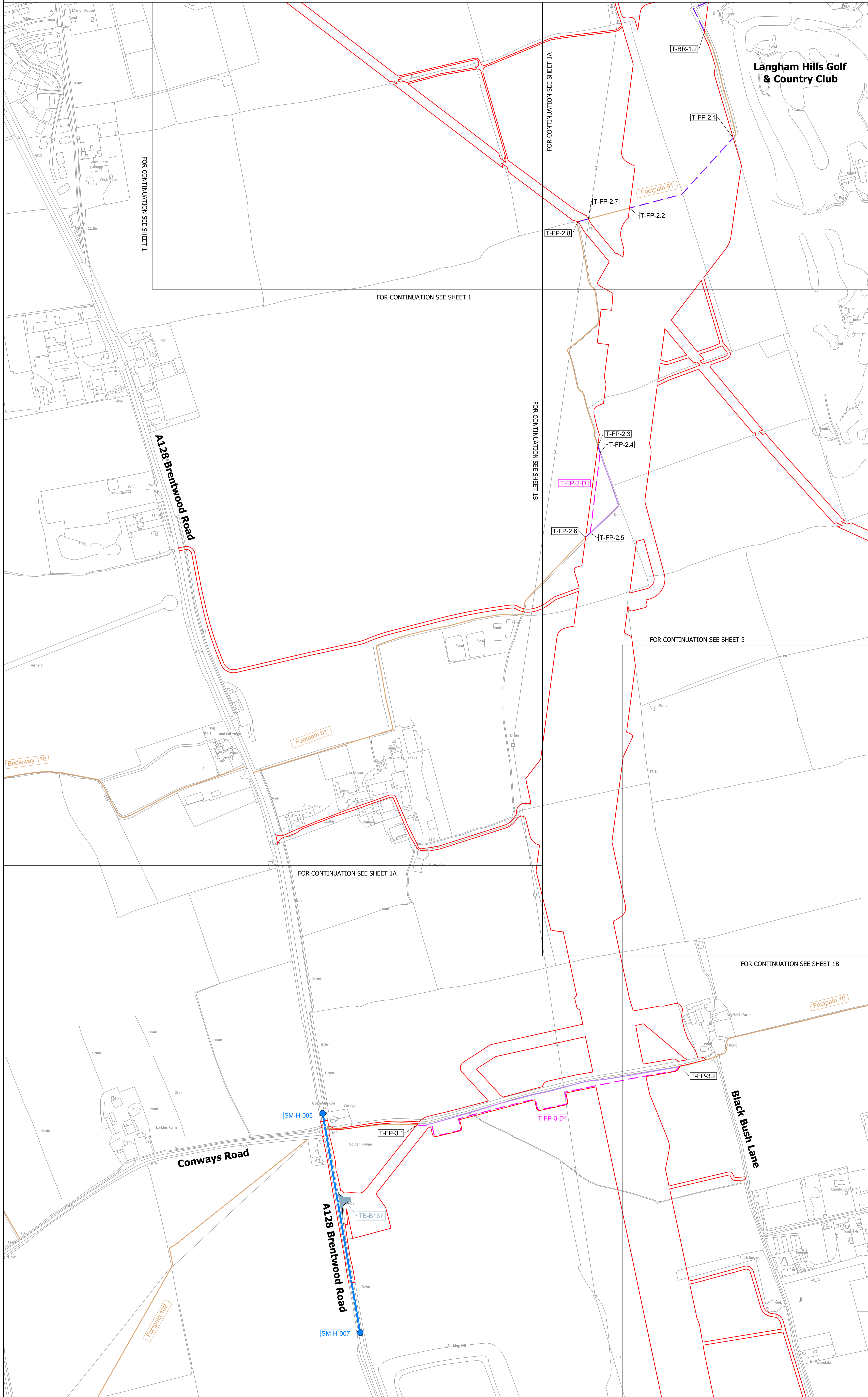
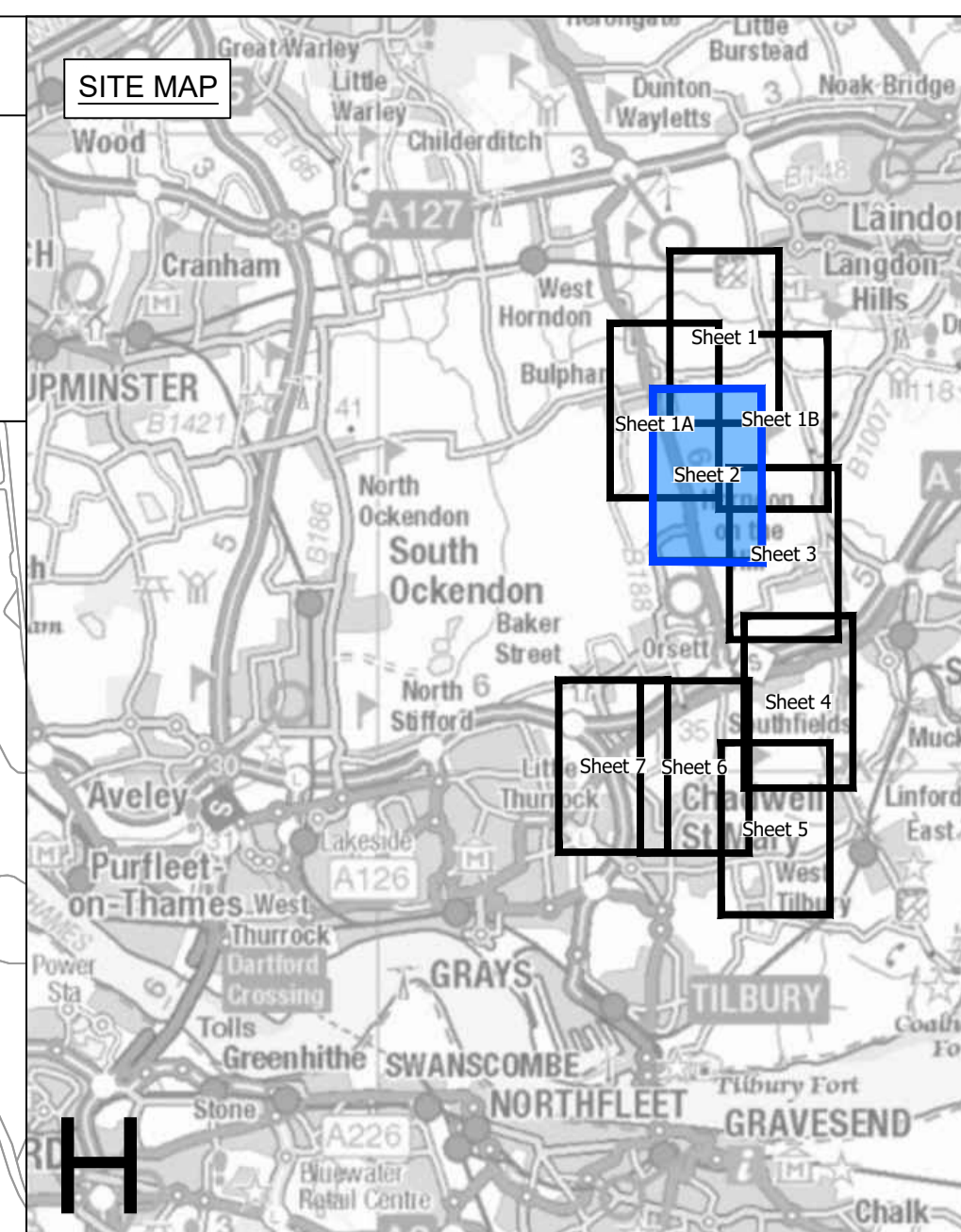

nationalgrid

PINS Application Number: EN020027

National Grid Drawing Reference: AENC-MMAC-ENG-DWG-0084

Scale	Sheet Size	Sheet	Issue
1:2,500	A0	SHEET 1B OF 7	C

THE NATIONAL GRID (NORWICH TO TILBURY) ORDER
ACCESS, RIGHTS OF WAY & PUBLIC RIGHTS OF NAVIGATION PLANS
REGULATION 5(2)(K)
SECTION H (SHEET 2 OF 7,
THURROCK COUNCIL)



Legend

- Local authority boundary
- Section boundary & local authority boundary
- Section boundary
- Sheet outline index
- Order Limits

Street Works

- Street management: start/end point of temporary closure
- Street management: temporary closure
- Street management: temporary closure (managed)
- Example reference for temporary closure: SM-H-XXX
- Street management: temporary diversion
- Example reference for temporary diversion: SMD-H-XXX
- Access point
- Example reference for temporary site access point: TN-BXXX, TB-BXXX, TB-UKPN-BXXX
- Example reference for permanent site access point: TN-BXXX, TB-BXXX
- Example reference for permanent alteration of street layout: CW-H-XXX

Public Rights of Way

- Public Right of Way existing (with accompanying Local Highway Authority reference number)
- Public Right of Way temporary closure
- Public Right of Way temporary closure (managed): T-FP-X-X
- Example reference for Public Right of Way: T-FP-XX-D1
- Public Right of Way temporary diversion
- Example reference for temporary diverted Public Right of Way: T-FP-XX-D1

Notes

- These plans show the Order Limits and potential location for the works. Due to the need for future flexibility, National Grid will be applying for Order Limits and Limits of Deviation within its Development Consent Order, within which any final alignment would lie.
- For additional detail on the plan suites, please refer to the Guide to Plans (document reference 2.0), located in the Volume 2 of the DCO application.
- This drawing is scaled at paper size A0, therefore any prints taken at smaller sizes will affect accuracy of the measurement units and should not be scaled against.
- These plans should be read in conjunction with Schedule 5 (Streets subject to street works), Schedule 6 (Streets subject to alteration of layout), Schedule 8 (Streets and PRow to be temporarily closed) and Schedule 9 (Access to works) of the Development Consent Order.
- Where highways are identified as managed this refers to management of construction vehicles crossing the route. Where Public Rights of Way (PRow) are identified as managed this refers to management of the PRow, as well as construction activities. Temporary diversions of PRow will also be subject to management where they interact with construction activities.

Coordinate System: British National Grid
Sheet X Centroid Coordinate: 851173 Sheet Y Centroid Coordinate: 184685

BACKGROUND MAPPING INFORMATION HAS BEEN REPRODUCED FROM THE ORDNANCE SURVEY BY PERMISSION OF ORDNANCE SURVEY OF THE CONTROLLER OF HIS MAJESTY'S STATIONERY OFFICE. © CROWN COPYRIGHT AND DATABASE RIGHTS (2025) LICENCE OS100024241 AND AC0000807948.

Issue	Date	Remarks	Drawn	Checked	Approved
C	JUN-2026	For deadline five	TC	DK	KR
B	MAY-2026	For deadline four	PM	LC	KR
A	AUG-2025	For DCO submission	MC	DC	KR

Title

THE NATIONAL GRID (NORWICH TO TILBURY) ORDER
ACCESS, RIGHTS OF WAY & PUBLIC RIGHTS OF NAVIGATION PLANS
REGULATION 5(2)(K)
SECTION H (SHEET 2 OF 7,
THURROCK COUNCIL)

nationalgrid

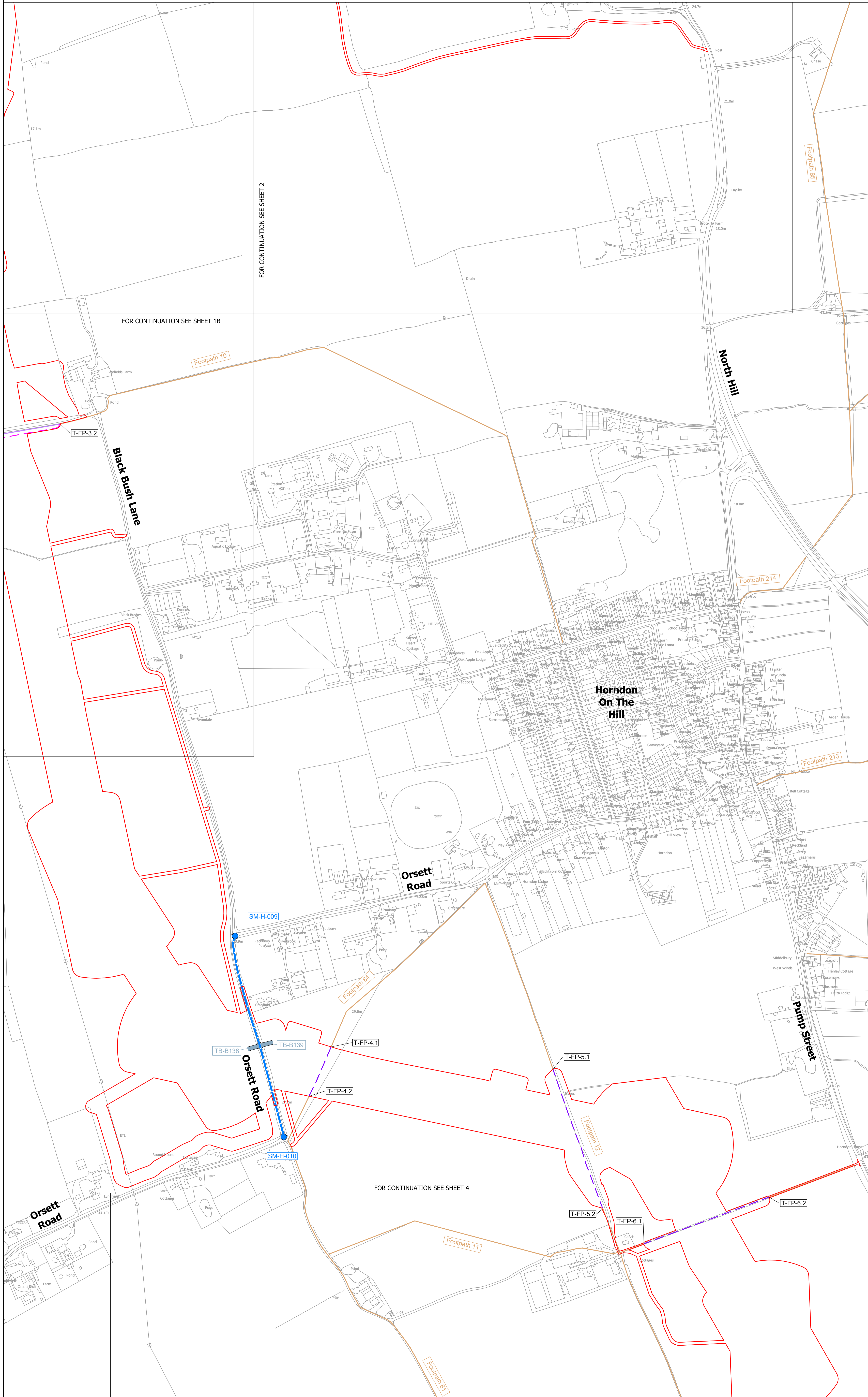
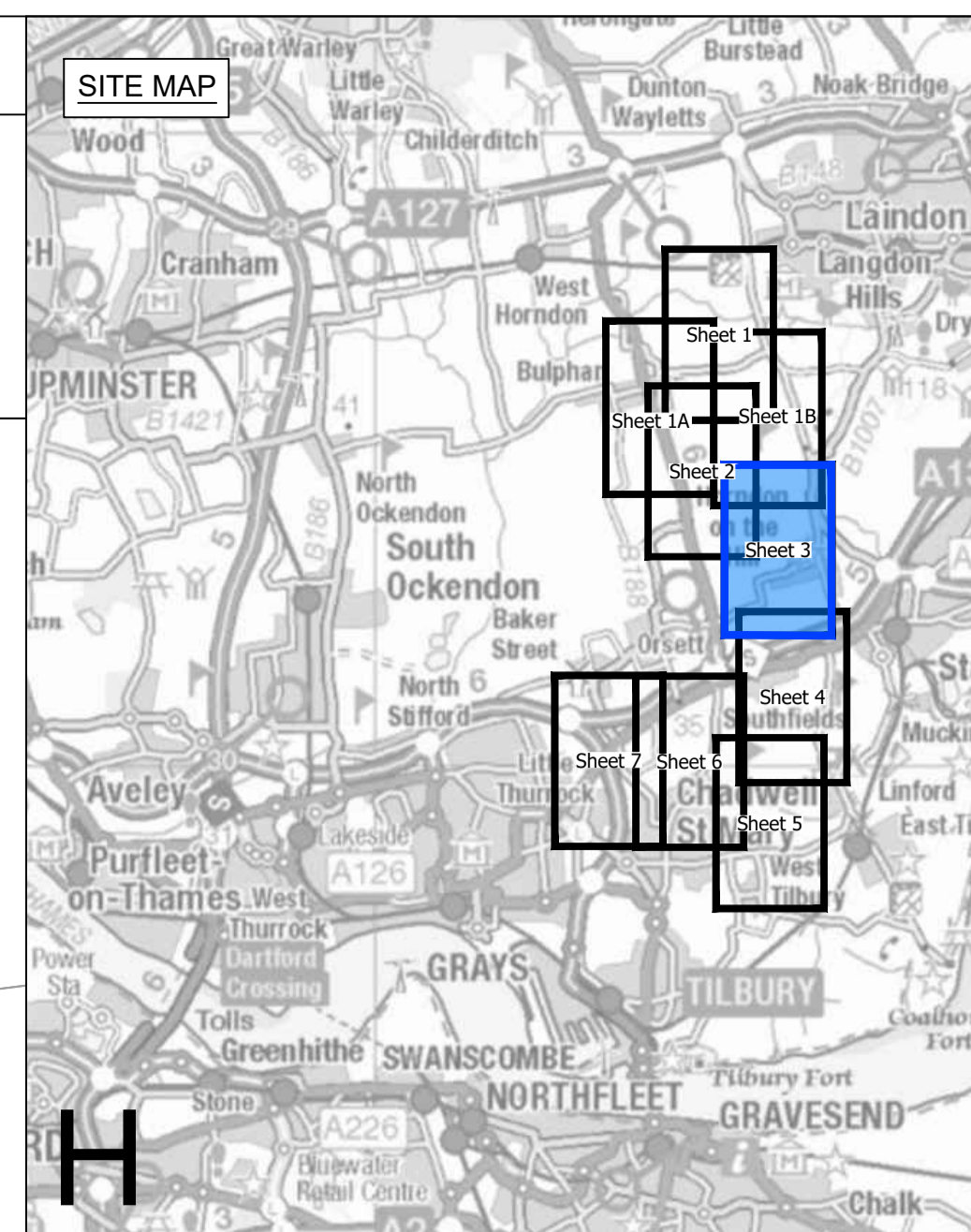

PINS Application Number: EN020027

National Grid Drawing Reference: AENC-MMAC-ENG-DWG-0084

Scale	Sheet Size	Sheet	Issue
1:2,500	A0	SHEET 2 OF 7	C

THE NATIONAL GRID (NORWICH TO TILBURY) ORDER
ACCESS, RIGHTS OF WAY & PUBLIC RIGHTS OF NAVIGATION PLANS
REGULATION 5(2)(k)
SECTION H (SHEET 3 OF 7,
THURROCK COUNCIL)

Application Document 2.5



Legend

- Local authority boundary
- Section boundary & local authority boundary
- Section boundary
- Sheet outline index
- Order Limits

Street Works

- Street management: start/end point of temporary closure
- Street management: temporary closure
- Street management: temporary closure (managed)
- Example reference for temporary closure: SM-H-XXX
- Street management: temporary diversion
- Example reference for temporary diversion: SMD-H-XXX
- Access point
- Example reference for temporary site access point: TN-BXXX, TB-BXXX, TB-UKPN-BXXX
- Example reference for permanent site access point: TN-BXXX, TB-BXXX
- Example reference for permanent alteration of street layout: CW-H-XX

Public Rights of Way

- Public Right of Way existing (with accompanying Local Highway Authority reference number)
- Public Right of Way temporary closure
- Public Right of Way temporary closure (managed)
- Example reference for Public Right of Way: T-FP-X-X
- Public Right of Way temporary diversion
- Example reference for temporary diverted Public Right of Way: T-FP-XX-01

Notes

- These plans show the Order Limits and potential location for the works. Due to the need for future flexibility, National Grid will be applying for Order Limits and Limits of Deviation within its Development Consent Order, within which any final alignment would lie.
- For additional detail on the plan suites, please refer to the Guide to Plans (document reference 2.0), located in the Volume 2 of the DCO application.
- This drawing is scaled at paper size A0, therefore any prints taken at smaller sizes will affect accuracy of the measurement units and should not be scaled against.
- These plans should be read in conjunction with Schedule 5 (Streets subject to street works), Schedule 6 (Streets subject to alteration of layout), Schedule 8 (Streets and PRow to be temporarily closed) and Schedule 9 (Access to works) of the Development Consent Order.
- Where highways are identified as managed this refers to management of construction vehicles crossing the route. Where Public Rights of Way (PRow) are identified as managed this refers to management of the PRow, as well as construction activities. Temporary diversions of PRow will also be subject to management where they interact with construction activities.

Coordinate System: British National Grid
Sheet X Centroid Coordinate: 566387 Sheet Y Centroid Coordinate: 183423

BACKGROUND MAPPING INFORMATION HAS BEEN REPRODUCED FROM THE ORDNANCE SURVEY BY PERMISSION OF ORDNANCE SURVEY OF THE CONTROLLER OF HIS MAJESTY'S STATIONERY OFFICE. © CROWN COPYRIGHT AND DATABASE RIGHTS (2025) LICENCE OS100024241 AND AC0000807948.

Issue	Date	Remarks	Drawn	Checked	Approved
C	JUN-2026	For deadline five	TC	DK	KR
B	MAY-2026	For deadline four	PM	LC	KR
A	AUG-2025	For DCO submission	MC	DC	KR

Title

THE NATIONAL GRID (NORWICH TO TILBURY) ORDER ACCESS, RIGHTS OF WAY & PUBLIC RIGHTS OF NAVIGATION PLANS REGULATION 5(2)(k) SECTION H (SHEET 3 OF 7, THURROCK COUNCIL)

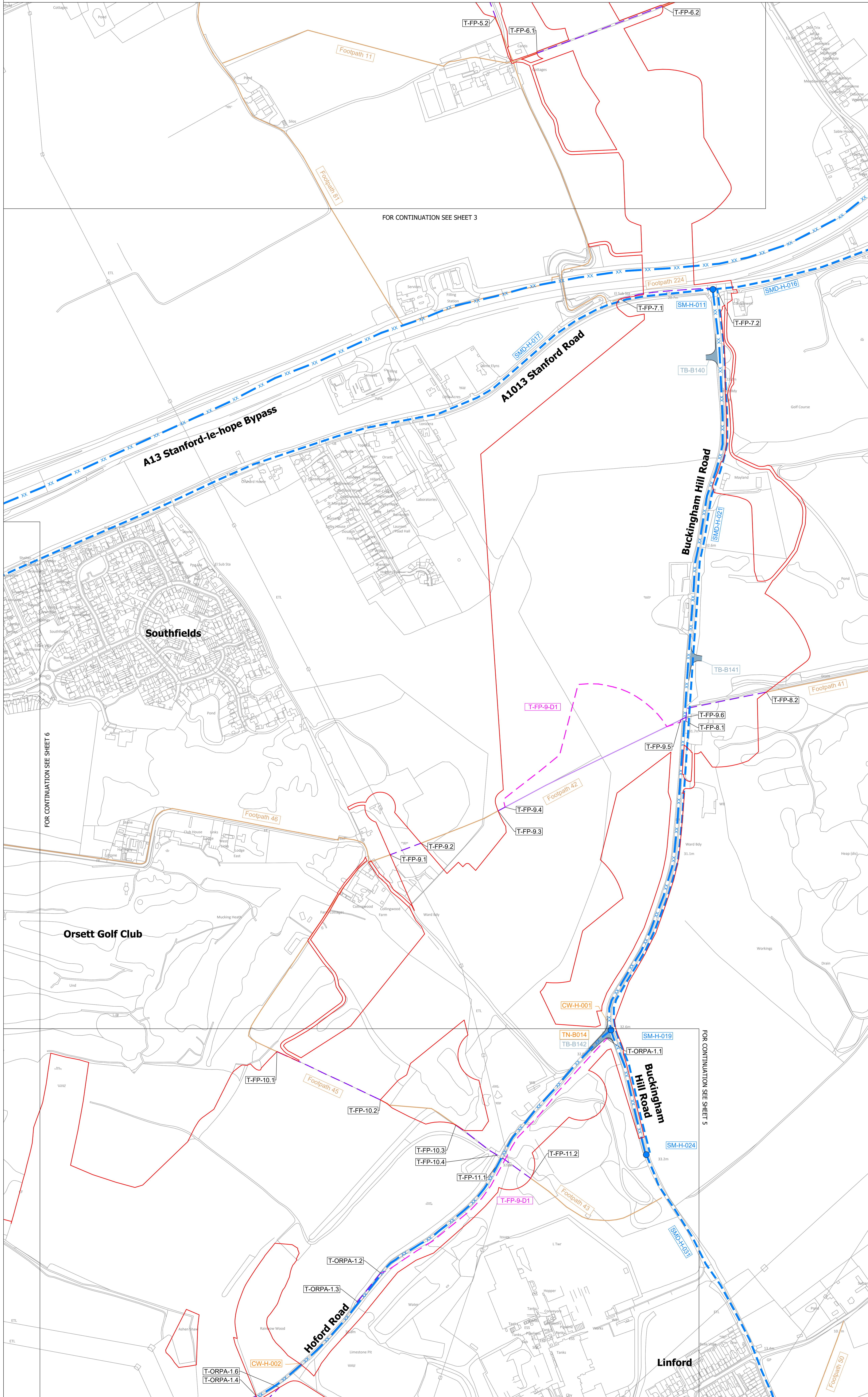
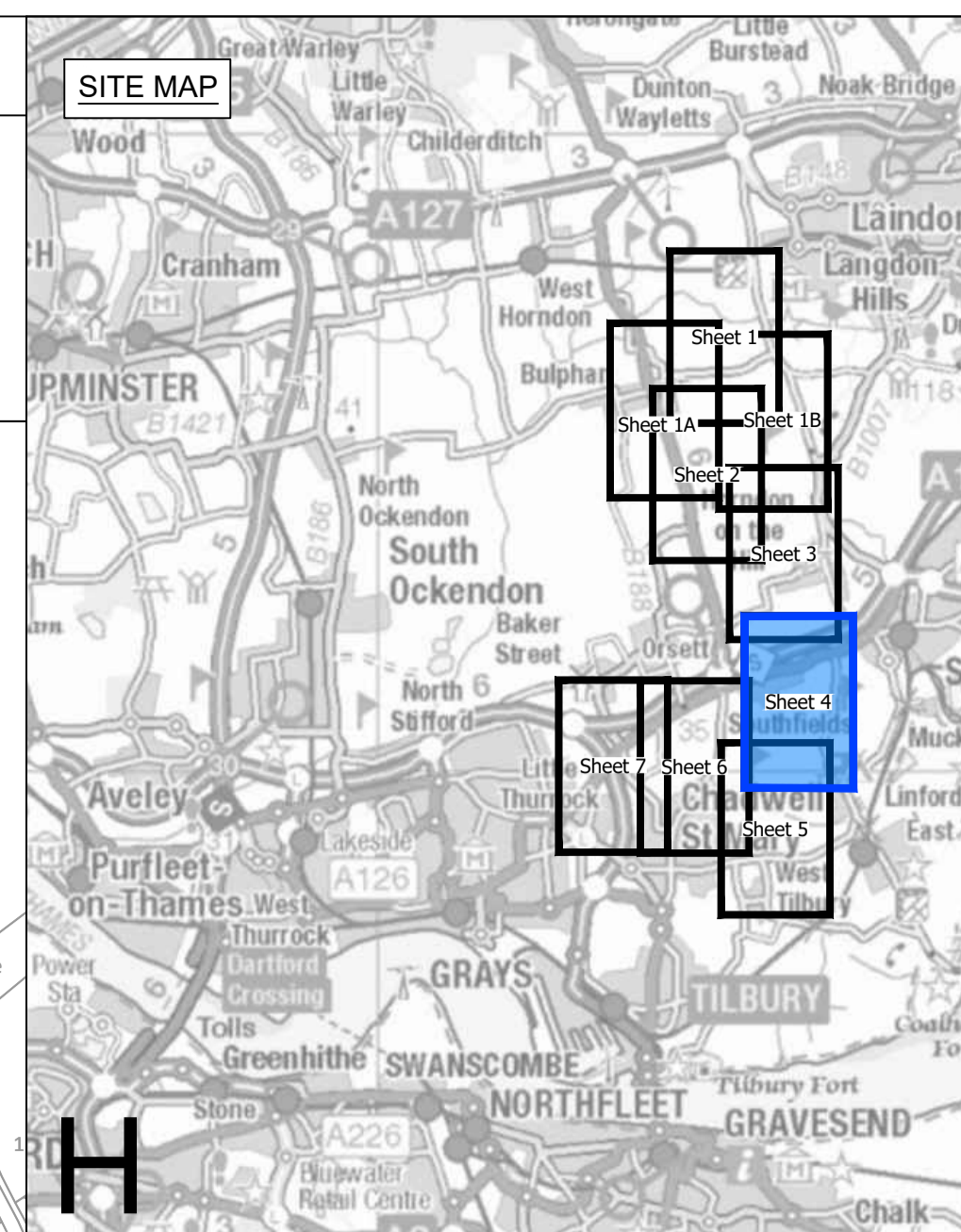

nationalgrid

PINS Application Number: EN020027

National Grid Drawing Reference: AENC-MMAC-ENG-DWG-0084

Scale	Sheet Size	Sheet	Issue
1:2,500	A0	SHEET 3 OF 7	C

THE NATIONAL GRID (NORWICH TO TILBURY) ORDER
ACCESS, RIGHTS OF WAY & PUBLIC RIGHTS OF NAVIGATION PLANS
REGULATION 5(2)(K)
SECTION H (SHEET 4 OF 7,
THURROCK COUNCIL)



Legend

- Local authority boundary
- Section boundary & local authority boundary
- Section boundary
- Sheet outline index
- Order Limits

Street Works

- Street management: start/end point of temporary closure
- Street management: temporary closure
- Street management: temporary closure (managed)
- SM-H-XXX Example reference for temporary closure
- Street management: temporary diversion
- SMD-H-XXX Example reference for temporary diversion
- Access point
- TN-BXXX Example reference for temporary site access point
- TB-BXXX Example reference for temporary site access point
- TB-UKPN-BXXX Example reference for permanent site access point
- TN-BXXX Example reference for permanent site access point
- TB-BXXX Example reference for permanent alteration of street layout
- CW-H-XXX Example reference for permanent alteration of street layout

Public Rights of Way

- Public Right of Way existing (with accompanying Local Highway Authority reference number)
- Public Right of Way temporary closure
- Public Right of Way temporary closure (managed)
- T-FP-X-X Example reference for Public Right of Way
- Public Right of Way temporary diversion
- T-FP-XX-D1 Example reference for temporary diverted Public Right of Way

Notes

- These plans show the Order Limits and potential location for the works. Due to the need for future flexibility, National Grid will be applying for Order Limits and Limits of Deviation within its Development Consent Order, within which any final alignment would lie.
- For additional detail on the plan suites, please refer to the Guide to Plans (document reference Z.0), located in the Volume 2 of the DCO application.
- This drawing is scaled at paper size A0, therefore any prints taken at smaller sizes will affect accuracy of the measurement units and should not be scaled against.
- These plans should be read in conjunction with Schedule 5 (Streets subject to street works), Schedule 6 (Streets subject to alteration of layout), Schedule 8 (Streets and PRow to be temporarily closed) and Schedule 9 (Access to works) of the Development Consent Order.
- Where highways are identified as managed this refers to management of construction vehicles crossing the route. Where Public Rights of Way (PRow) are identified as managed this refers to management of the PRow, as well as construction activities. Temporary diversions of PRow will also be subject to management where they interact with construction activities.

Coordinate System: British National Grid
Sheet X Centroid Coordinate: 865386 Sheet Y Centroid Coordinate: 181088

0 50 100 150 200 250 Metres

BACKGROUND MAPPING INFORMATION HAS BEEN REPRODUCED FROM THE ORDNANCE SURVEY BY PERMISSION OF ORDNANCE SURVEY OF THE CONTROLLER OF HIS MAJESTY'S STATIONERY OFFICE. © CROWN COPYRIGHT AND DATABASE RIGHTS (2025) LICENCE OS100024241 AND AC0000807948.

Issue	Date	Remarks	Drawn	Checked	Approved
C	JUN-2026	For deadline five	TC	DK	KR
B	MAY-2026	For deadline four	PM	LC	KR
A	AUG-2025	For DCO submission	MC	DC	KR

Title

THE NATIONAL GRID (NORWICH TO TILBURY) ORDER ACCESS, RIGHTS OF WAY & PUBLIC RIGHTS OF NAVIGATION PLANS REGULATION 5(2)(K) SECTION H (SHEET 4 OF 7, THURROCK COUNCIL)

nationalgrid

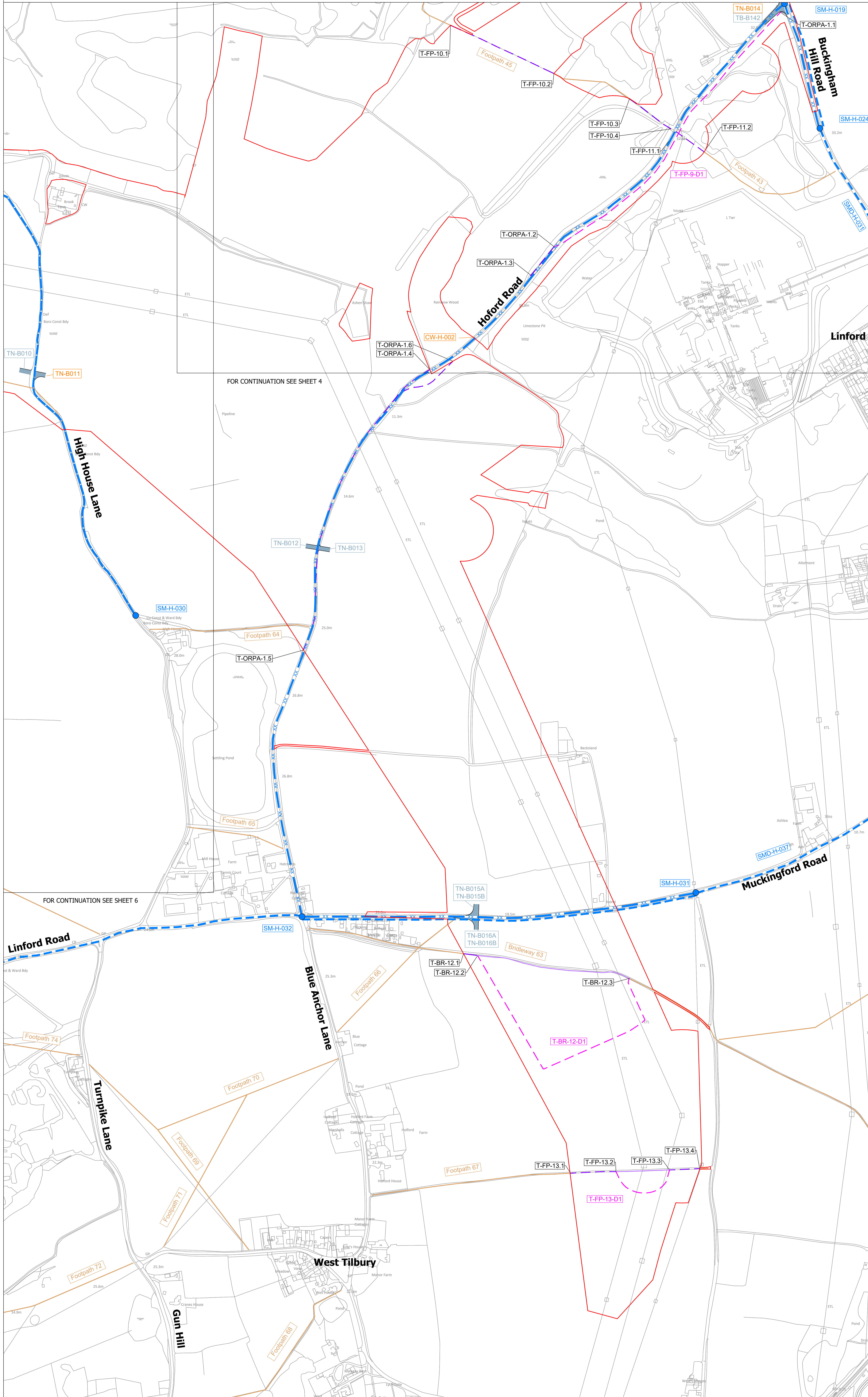
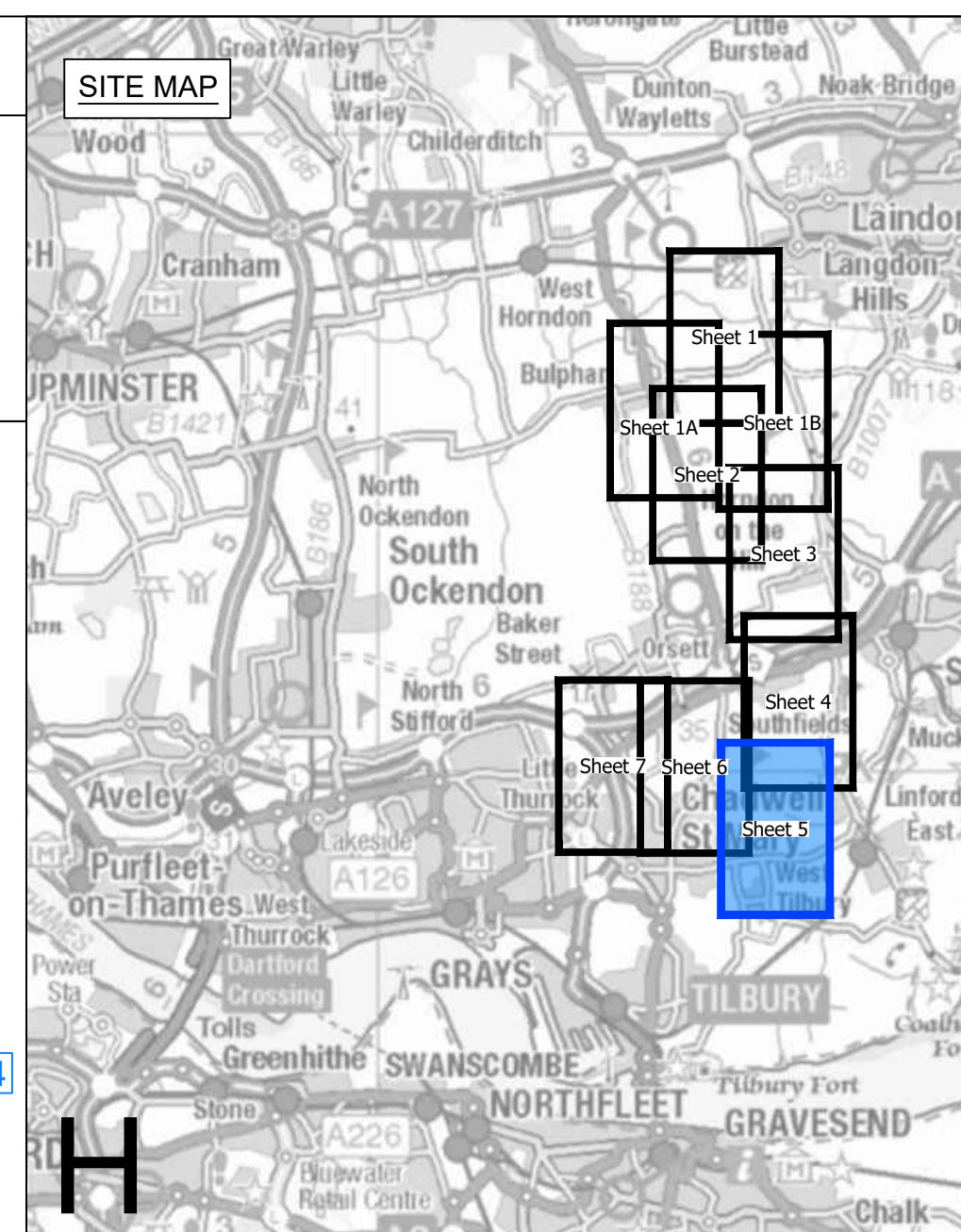

PINS Application Number: EN020027

National Grid Drawing Reference: AENC-MMAC-ENG-DWG-0084

Scale	Sheet Size	Sheet	Issue
1:2,500	A0	SHEET 4 OF 7	C

THE NATIONAL GRID (NORWICH TO TILBURY) ORDER
ACCESS, RIGHTS OF WAY & PUBLIC RIGHTS OF NAVIGATION PLANS
REGULATION 5(2)(k)
SECTION H (SHEET 5 OF 7,
THURROCK COUNCIL)

Application Document 2.5



Legend

- Local authority boundary
- Section boundary & local authority boundary
- Section boundary
- Sheet outline index
- Order Limits

Street Works

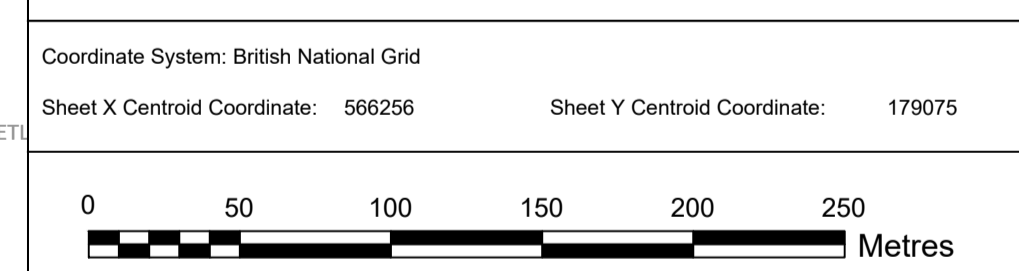
- Street management: start/end point of temporary closure
- Street management: temporary closure
- Street management: temporary closure (managed)
- Example reference for temporary closure: SM-H-XXX
- Street management: temporary diversion
- Example reference for temporary diversion: SMD-H-XXX
- Access point
- Example reference for temporary site access point: TN-BXXX, TB-BXXX, TB-UKPN-BXXX
- Example reference for permanent site access point: TN-BXXX, TB-BXXX
- Example reference for permanent alteration of street layout: CW-H-XXX

Public Rights of Way

- Public Right of Way existing (with accompanying Local Highway Authority reference number)
- Public Right of Way temporary closure
- Public Right of Way temporary closure (managed)
- Example reference for Public Right of Way: T-FP-X-X
- Public Right of Way temporary diversion
- Example reference for temporary diverted Public Right of Way: T-FP-XX-D1

Notes

- These plans show the Order Limits and potential location for the works. Due to the need for future flexibility, National Grid will be applying for Order Limits and Limits of Deviation within its Development Consent Order, within which any final alignment would lie.
- For additional detail on the plan suites, please refer to the Guide to Plans (document reference Z.0), located in the Volume 2 of the DCO application.
- This drawing is scaled at paper size A0, therefore any prints taken at smaller sizes will affect accuracy of the measurement units and should not be scaled against.
- These plans should be read in conjunction with Schedule 5 (Streets subject to street works), Schedule 6 (Streets subject to alteration of layout), Schedule 8 (Streets and PRow to be temporarily closed) and Schedule 9 (Access to works) of the Development Consent Order.
- Where highways are identified as managed this refers to management of construction vehicles crossing the route. Where Public Rights of Way (PRow) are identified as managed this refers to management of the PRow, as well as construction activities. Temporary diversions of PRow will also be subject to management where they interact with construction activities.



BACKGROUND MAPPING INFORMATION HAS BEEN REPRODUCED FROM THE ORDNANCE SURVEY BY PERMISSION OF ORDNANCE SURVEY OF THE CONTROLLER OF HIS MAJESTY'S STATIONERY OFFICE. © CROWN COPYRIGHT AND DATABASE RIGHTS (2025) LICENCE OS100024241 AND AC0000807948.

Issue	Date	Remarks	Drawn	Checked	Approved
C	JUN-2026	For deadline five	TC	DK	KR
B	MAY-2026	For deadline four	PM	LC	KR
A	AUG-2025	For DCO submission	MC	DC	KR

Title

THE NATIONAL GRID (NORWICH TO TILBURY) ORDER ACCESS, RIGHTS OF WAY & PUBLIC RIGHTS OF NAVIGATION PLANS REGULATION 5(2)(k) SECTION H (SHEET 5 OF 7, THURROCK COUNCIL)

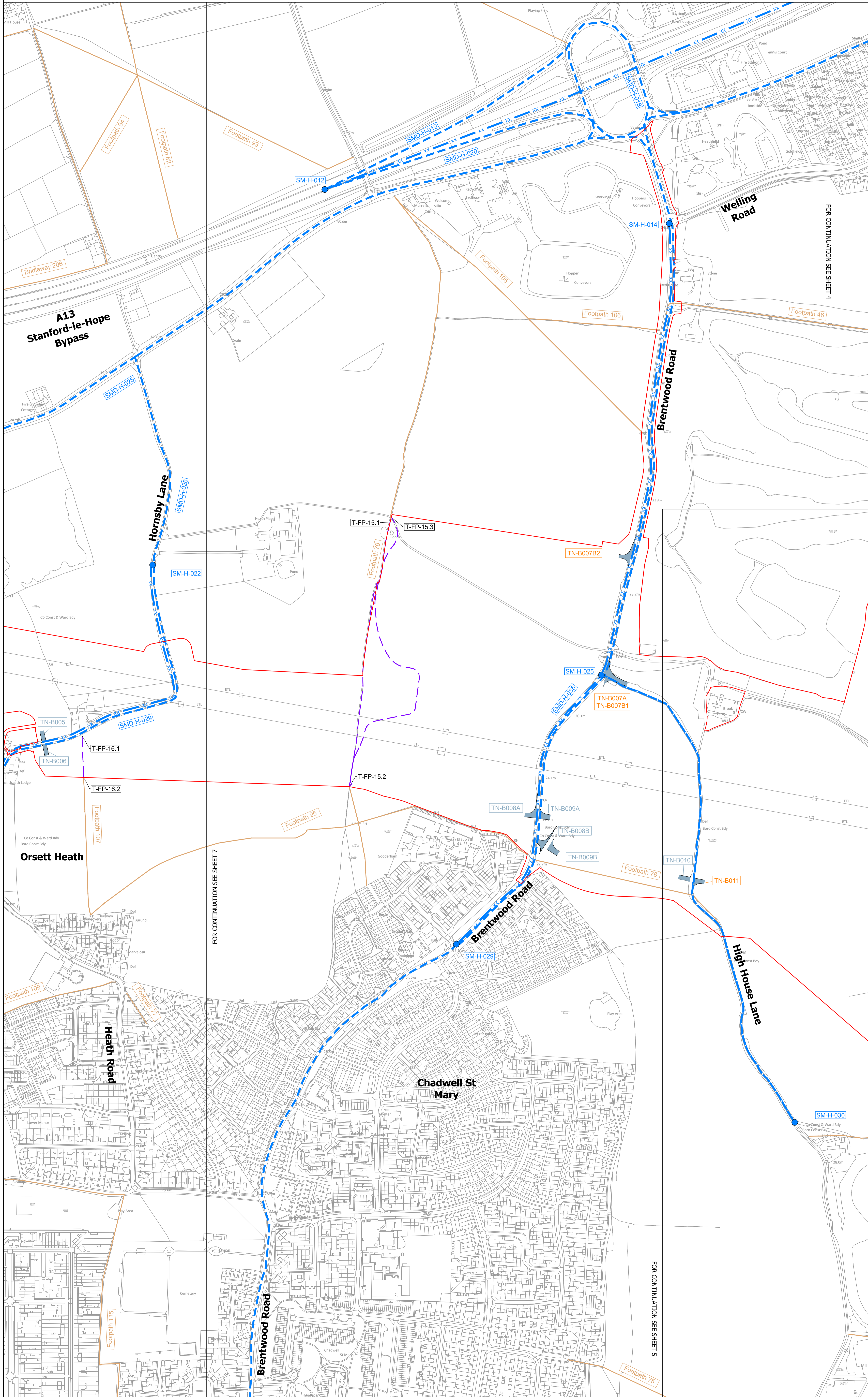
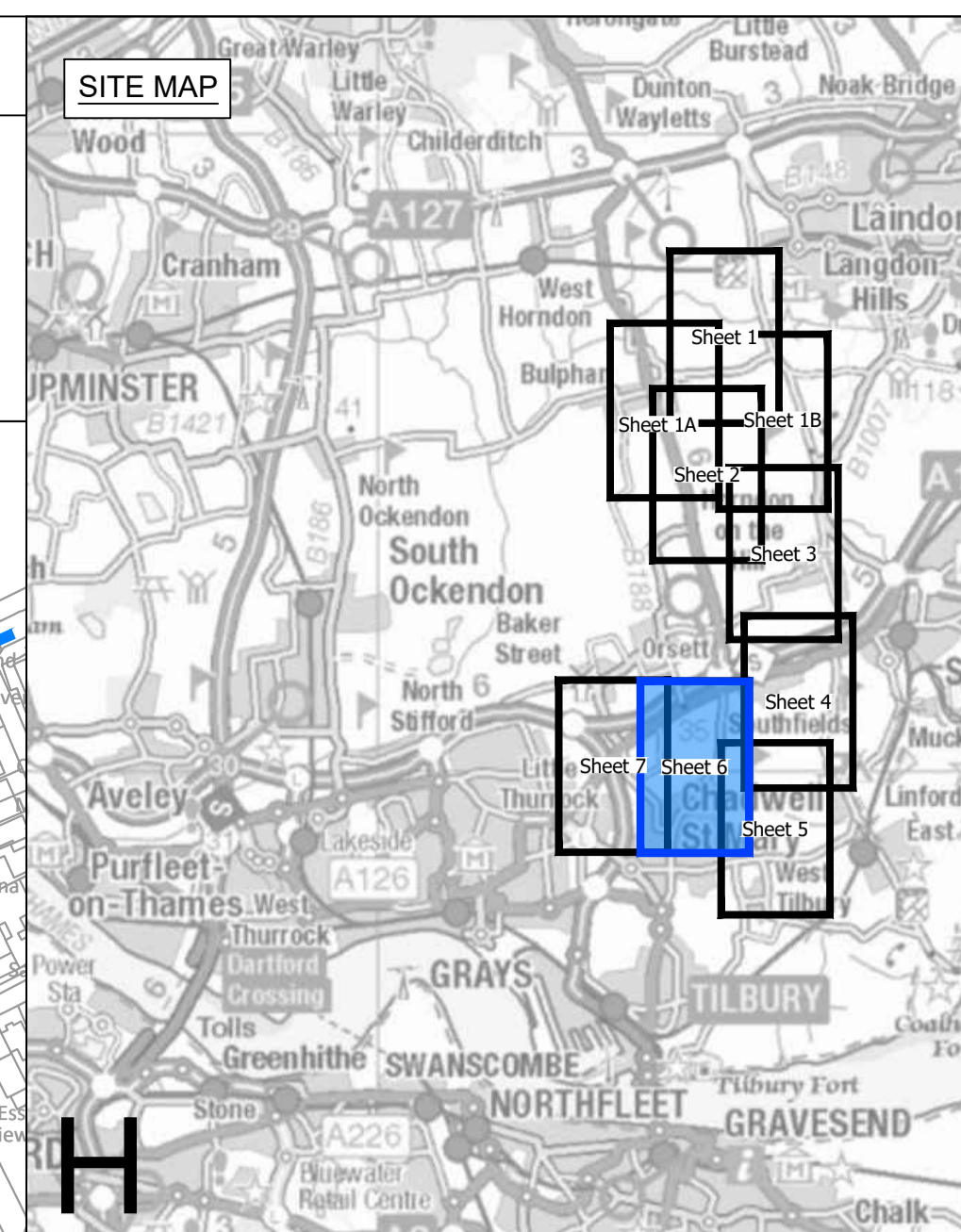

nationalgrid

PINS Application Number: EN020027

National Grid Drawing Reference: AENC-MMAC-ENG-DWG-0084

Scale	Sheet Size	Sheet	Issue
1:2,500	A0	SHEET 5 OF 7	C

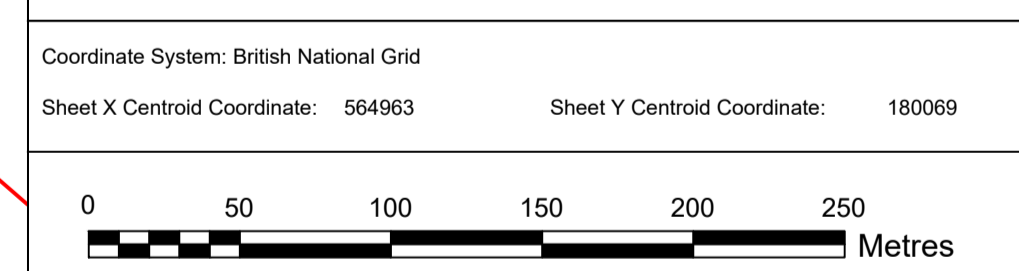
THE NATIONAL GRID (NORWICH TO TILBURY) ORDER
ACCESS, RIGHTS OF WAY & PUBLIC RIGHTS OF NAVIGATION PLANS
REGULATION 5(2)(k)
SECTION H (SHEET 6 OF 7,
THURROCK COUNCIL)



- Legend**
- Local authority boundary
 - Section boundary & local authority boundary
 - Section boundary
 - Sheet outline index
 - Order Limits
- Street Works**
- Street management: start/end point of temporary closure
 - Street management: temporary closure
 - Street management: temporary closure (managed)
 - Example reference for temporary closure (SM-H-XXX)
 - Street management: temporary diversion
 - Example reference for temporary diversion (SMD-H-XXX)
 - Access point
 - Example reference for temporary site access point (TN-BXXX, TB-BXXX, TB-UKPN-BXXX)
 - Example reference for permanent site access point (TN-BXXX, TB-BXXX)
 - Example reference for permanent alteration of street layout (CW-H-XX)
- Public Rights of Way**
- Public Right of Way existing (with accompanying Local Highway Authority reference number)
 - Public Right of Way temporary closure
 - Public Right of Way temporary closure (managed)
 - Example reference for Public Right of Way (T-FP-X-X)
 - Public Right of Way temporary diversion
 - Example reference for temporary diverted Public Right of Way (T-FP-XX-D1)

Notes

- These plans show the Order Limits and potential location for the works. Due to the need for future flexibility, National Grid will be applying for Order Limits and Limits of Deviation within its Development Consent Order, within which any final alignment would lie.
- For additional detail on the plan suites, please refer to the Guide to Plans (document reference Z.0), located in the Volume 2 of the DCO application.
- This drawing is scaled at paper size A0, therefore any prints taken at smaller sizes will affect accuracy of the measurement units and should not be scaled against.
- These plans should be read in conjunction with Schedule 5 (Streets subject to street works), Schedule 6 (Streets subject to alteration of layout), Schedule 8 (Streets and PRoW to be temporarily closed) and Schedule 9 (Access to works) of the Development Consent Order.
- Where highways are identified as managed this refers to management of construction vehicles crossing the route. Where Public Rights of Way (PRoW) are identified as managed this refers to management of the PRoW, as well as construction activities. Temporary diversions of PRoW will also be subject to management where they interact with construction activities.



Coordinate System: British National Grid
Sheet X Centroid Coordinate: 564863 Sheet Y Centroid Coordinate: 180069

BACKGROUND MAPPING INFORMATION HAS BEEN REPRODUCED FROM THE ORDNANCE SURVEY BY PERMISSION OF ORDNANCE SURVEY OF THE CONTROLLER OF HIS MAJESTY'S STATIONERY OFFICE. © CROWN COPYRIGHT AND DATABASE RIGHTS (2025) LICENCE OS100024241 AND AC0000807948.

Issue	Date	Remarks	Drawn	Checked	Approved
C	JUN-2026	For deadline five	TC	DK	KR
B	MAY-2026	For deadline four	PM	LC	KR
A	AUG-2025	For DCO submission	MC	DC	KR

Title

THE NATIONAL GRID (NORWICH TO TILBURY) ORDER ACCESS, RIGHTS OF WAY & PUBLIC RIGHTS OF NAVIGATION PLANS REGULATION 5(2)(k) SECTION H (SHEET 6 OF 7, THURROCK COUNCIL)

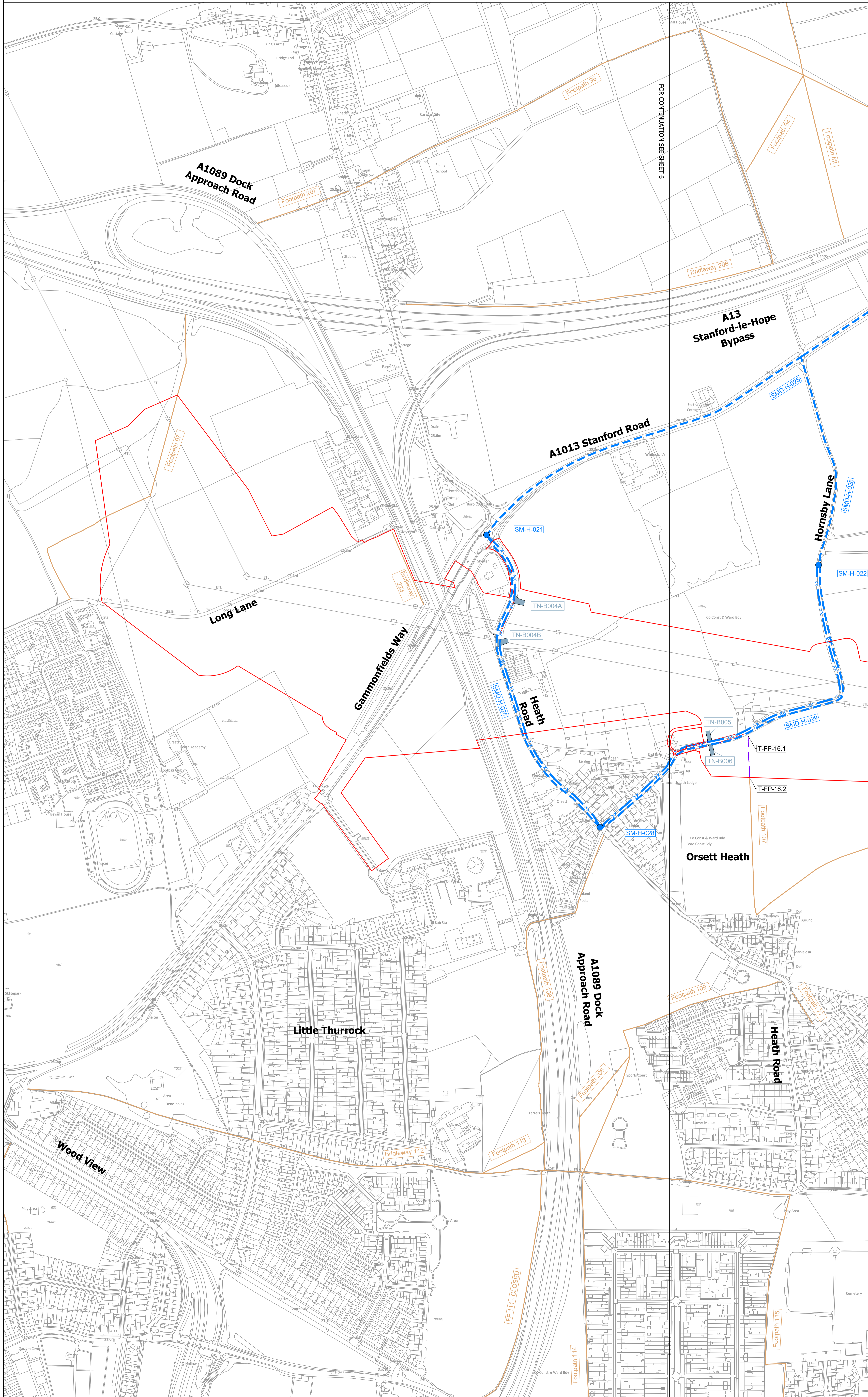
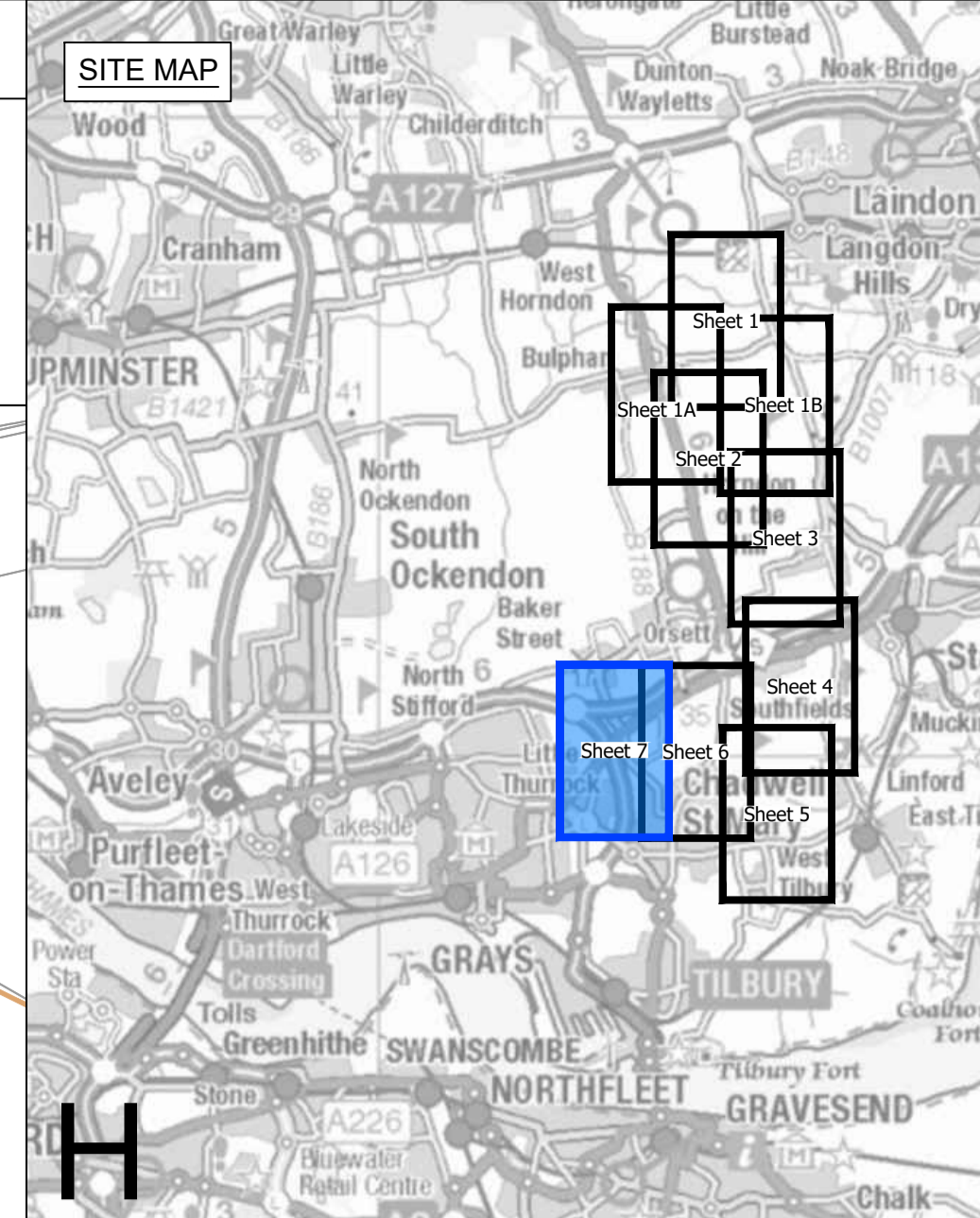

nationalgrid

PINS Application Number: EN020027

National Grid Drawing Reference: AENC-MMAC-ENG-DWG-0084

Scale	Sheet Size	Sheet	Issue
1:2,500	A0	SHEET 6 OF 7	C

THE NATIONAL GRID (NORWICH TO TILBURY) ORDER
 ACCESS, RIGHTS OF WAY & PUBLIC RIGHTS OF NAVIGATION PLANS
 REGULATION 5(2)(k)
 SECTION H (SHEET 7 OF 7,
 THURROCK COUNCIL)



Legend

- Local authority boundary
- Section boundary & local authority boundary
- Section boundary
- Sheet outline index
- Order Limits

Street Works

- Street management: start/end point of temporary closure
- Street management: temporary closure
- Street management: temporary closure (managed)
- SM-H-XXX Example reference for temporary closure
- Street management: temporary diversion
- SMD-H-XXX Example reference for temporary diversion
- Access point
- TN-BXXX Example reference for temporary site access point
- TB-BXXX Example reference for temporary site access point
- TB-UKPN-BXXX Example reference for temporary site access point
- TN-BXXX Example reference for permanent site access point
- TB-BXXX Example reference for permanent site access point
- CW-H-XXX Example reference for permanent alteration of street layout

Public Rights of Way

- Public Right of Way existing (with accompanying Local Highway Authority reference number)
- Public Right of Way temporary closure
- Public Right of Way temporary closure (managed)
- T-FP-X-X Example reference for Public Right of Way
- Public Right of Way temporary diversion
- T-FP-XX-D1 Example reference for temporary diverted Public Right of Way

Notes

- These plans show the Order Limits and potential location for the works. Due to the need for future flexibility, National Grid will be applying for Order Limits and Limits of Deviation within its Development Consent Order, within which any final alignment would lie.
- For additional detail on the plan suites, please refer to the Guide to Plans (document reference Z.0), located in the Volume 2 of the DCO application.
- This drawing is scaled at paper size A0, therefore any prints taken at smaller sizes will affect accuracy of the measurement units and should not be scaled against.
- These plans should be read in conjunction with Schedule 5 (Streets subject to street works), Schedule 6 (Streets subject to alteration of layout), Schedule 8 (Streets and PRow to be temporarily closed) and Schedule 9 (Access to works) of the Development Consent Order.
- Where highways are identified as managed this refers to management of construction vehicles crossing the route. Where Public Rights of Way (PRow) are identified as managed this refers to management of the PRow, as well as construction activities. Temporary diversions of PRow will also be subject to management where they interact with construction activities.

Coordinate System: British National Grid
 Sheet X Centroid Coordinate: 563656 Sheet Y Centroid Coordinate: 180069

BACKGROUND MAPPING INFORMATION HAS BEEN REPRODUCED FROM THE ORDNANCE SURVEY BY PERMISSION OF ORDNANCE SURVEY OF THE CONTROLLER OF HIS MAJESTY'S STATIONERY OFFICE. © CROWN COPYRIGHT AND DATABASE RIGHTS (2025) LICENCE OS100024241 AND AC0000807948.

Issue	Date	Remarks	Drawn	Checked	Approved
C	JUN-2026	For deadline five	TC	DK	KR
B	MAY-2026	For deadline four	PM	LC	KR
A	AUG-2025	For DCO submission	MC	DC	KR

Title


THE NATIONAL GRID (NORWICH TO TILBURY) ORDER ACCESS, RIGHTS OF WAY & PUBLIC RIGHTS OF NAVIGATION PLANS REGULATION 5(2)(k) SECTION H (SHEET 7 OF 7, THURROCK COUNCIL)

nationalgrid

PINS Application Number: EN020027

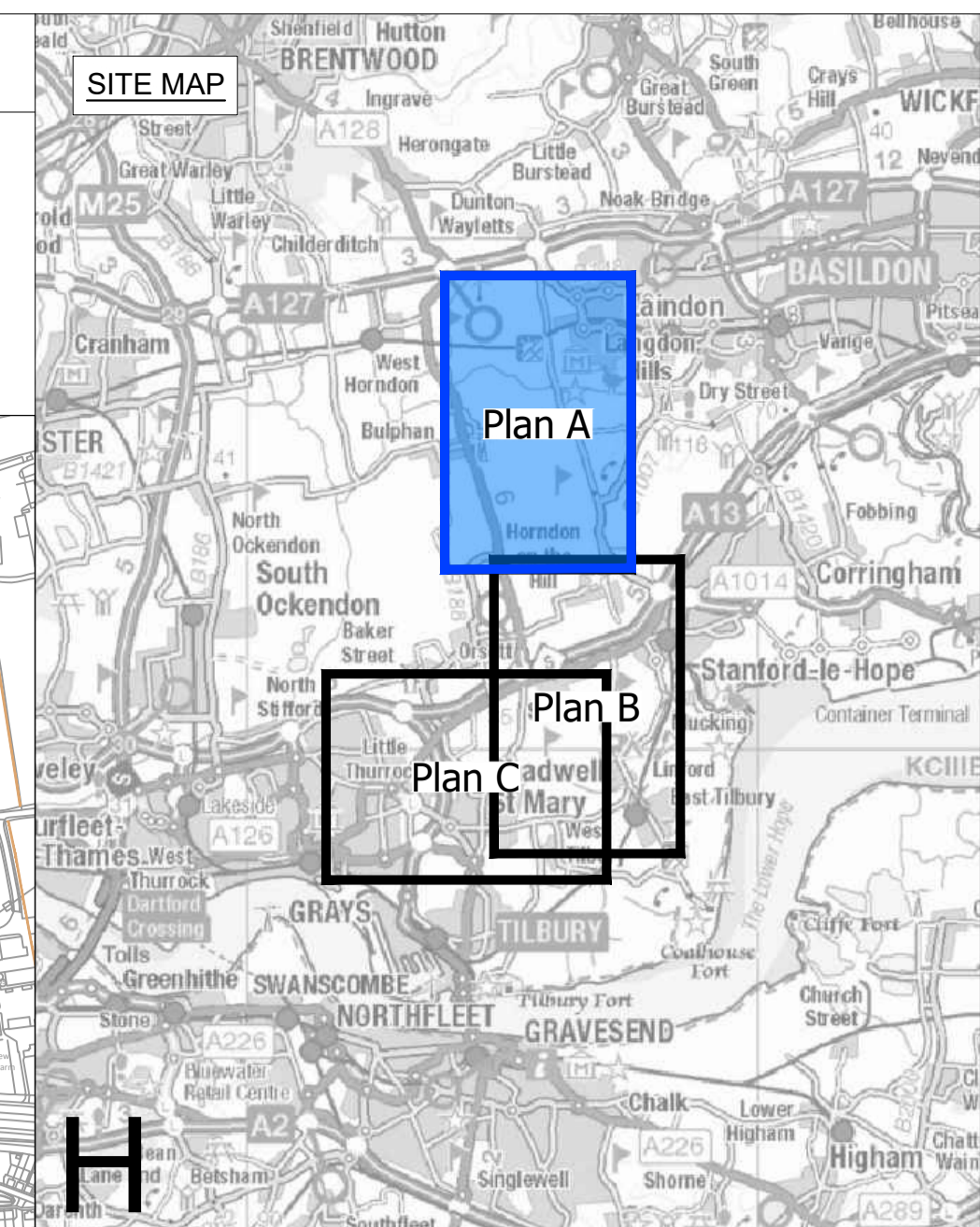
National Grid Drawing Reference: AENC-MMAC-ENG-DWG-0084

Scale	Sheet Size	Sheet	Issue
1:2,500	A0	SHEET 7 OF 7	C



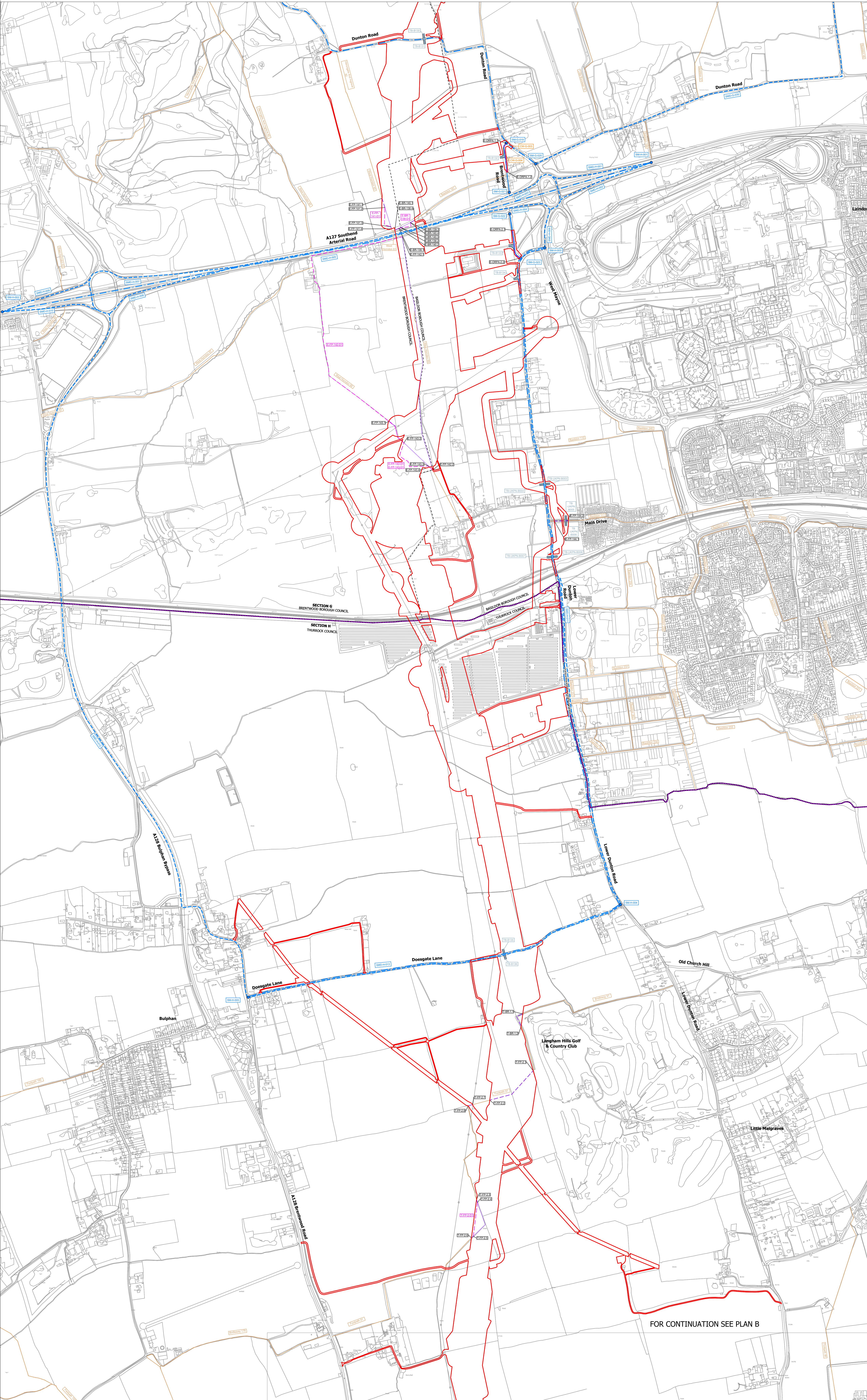
THE NATIONAL GRID (NORWICH TO TILBURY) ORDER
ACCESS, RIGHTS OF WAY & PUBLIC RIGHTS OF NAVIGATION PLANS
REGULATION 5(2)(k)
SECTION H, PLAN A
(BASILDON BOROUGH COUNCIL, BRENTWOOD BOROUGH COUNCIL AND THURROCK COUNCIL)

Application Document 2.5



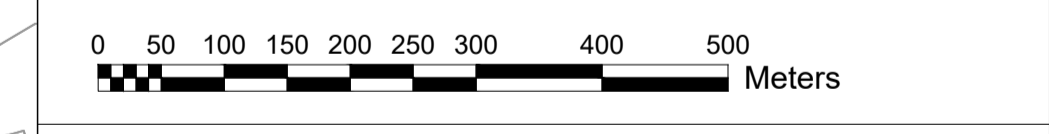
H

- Legend**
- Local authority boundary
 - Section boundary & local authority boundary
 - Section boundary
 - Sheet outline index
 - Order Limits
- Street Works**
- Street management: start/end point of temporary closure
 - Street management: temporary closure
 - Street management: temporary closure (managed)
 - Example reference for temporary closure
 - Street management: temporary diversion
 - Example reference for temporary diversion
 - Access point
 - Example reference for temporary site access point
 - Example reference for permanent site access point
 - Example reference for permanent alteration of street layout
- Public Rights of Way**
- Public Right of Way existing (with accompanying Local Highway Authority reference number)
 - Public Right of Way temporary closure
 - Public Right of Way temporary closure (managed)
 - Example reference for Public Right of Way
 - Public Right of Way temporary diversion
 - Example reference for temporary diverted Public Right of Way



- Notes**
1. These plans show the Order Limits and potential location for the works. Due to the need for future flexibility, National Grid will be applying for Order Limits and Limits of Deviation within its Development Consent Order, within which any final alignment would lie.
 2. For additional detail on the plan suites, please refer to the Guide to Plans (document reference 2.0), located in the Volume 2 of the DCO application.
 3. This drawing is scaled at paper size A0, therefore any prints taken at smaller sizes will affect accuracy of the measurement units and should not be scaled against.
 4. These plans should be read in conjunction with Schedule 5 (Streets subject to street works), Schedule 6 (Streets subject to alteration of layout), Schedule 8 (Streets and PRow to be temporarily closed) and Schedule 9 (Access to works) of the Development Consent Order.
 5. Where highways are identified as managed this refers to management of construction vehicles crossing the route. Where Public Rights of Way (PRow) are identified as managed this refers to management of the PRow, as well as construction activities. Temporary diversions of PRow will also be subject to management where they interact with construction activities.

Coordinate System: British National Grid
Sheet X Centroid Coordinate: 563299 Sheet Y Centroid Coordinate: 187510



BACKGROUND MAPPING INFORMATION HAS BEEN REPRODUCED FROM THE ORDNANCE SURVEY BY PERMISSION OF ORDNANCE SURVEY OF THE CONTROLLER OF HIS MAJESTY'S STATIONERY OFFICE. © CROWN COPYRIGHT AND DATABASE RIGHTS (2025) LICENCE OS100024241 AND ACD000907948.

C	JUN-2026	For deadline five	TC	DK	KR
B	MAY-2026	For deadline four	PM	LC	KR
A	AUG-2025	For DCO submission	MC	DC	KR
Issue	Date	Remarks	Drawn	Checked	Approved

Title
THE NATIONAL GRID (NORWICH TO TILBURY) ORDER
ACCESS, RIGHTS OF WAY & PUBLIC RIGHTS OF NAVIGATION PLANS
REGULATION 5(2)(k)
SECTION H, PLAN A
(BASILDON BOROUGH COUNCIL, BRENTWOOD BOROUGH COUNCIL AND THURROCK COUNCIL)


nationalgrid

PINS Application Number
EN020027

National Grid Drawing Reference
AENC-MMAC-ENG-DWG-0084

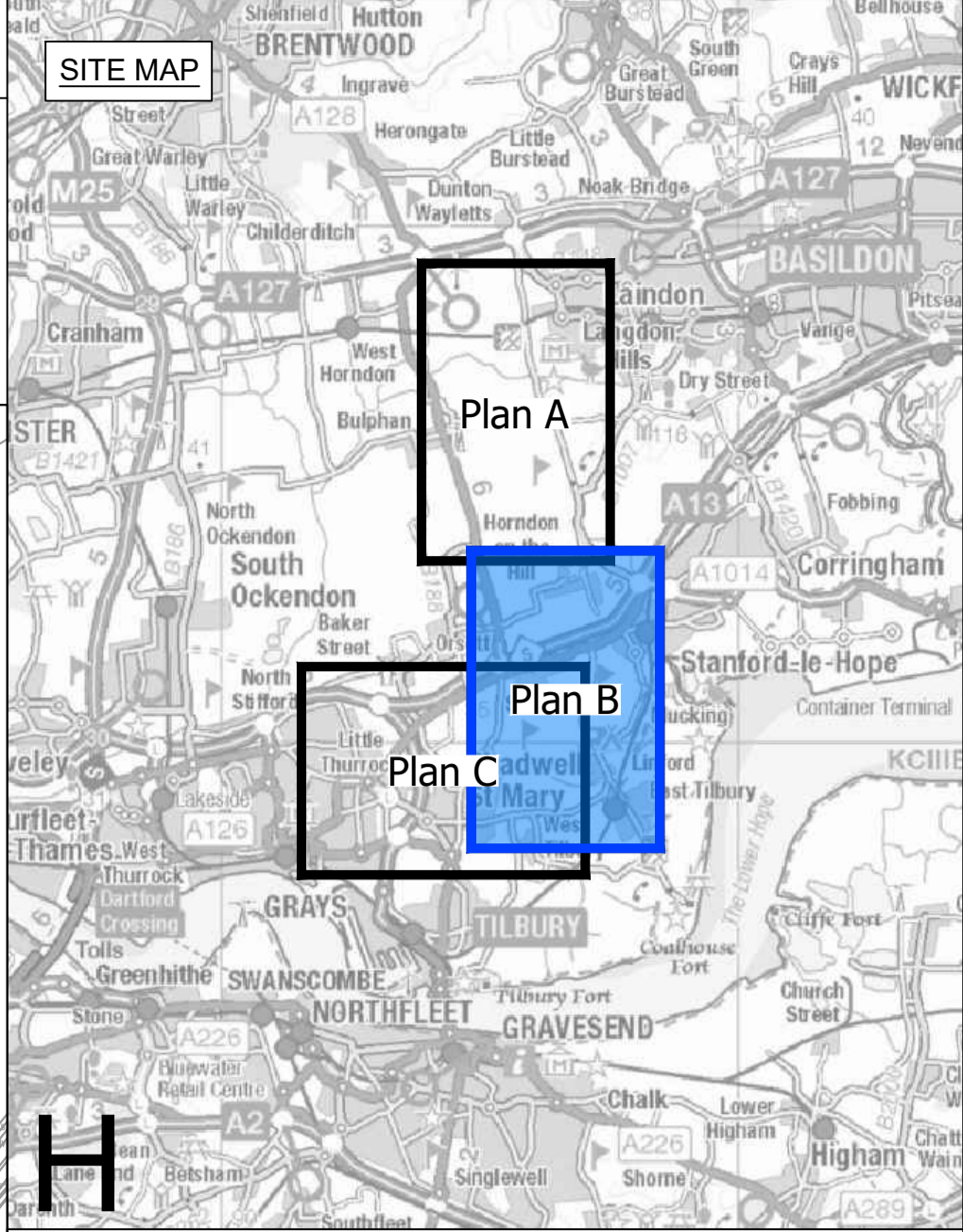
Scale	Sheet Size	Sheet	Issue
1:6,000	A0	PLAN A	C

FOR CONTINUATION SEE PLAN B



THE NATIONAL GRID (NORWICH TO TILBURY) ORDER
ACCESS, RIGHTS OF WAY & PUBLIC RIGHTS OF NAVIGATION PLANS
- PROPOSED CHANGE APPLICATION 1
REGULATION 5(2)(k)
SECTION H, PLAN B
(THURROCK COUNCIL)

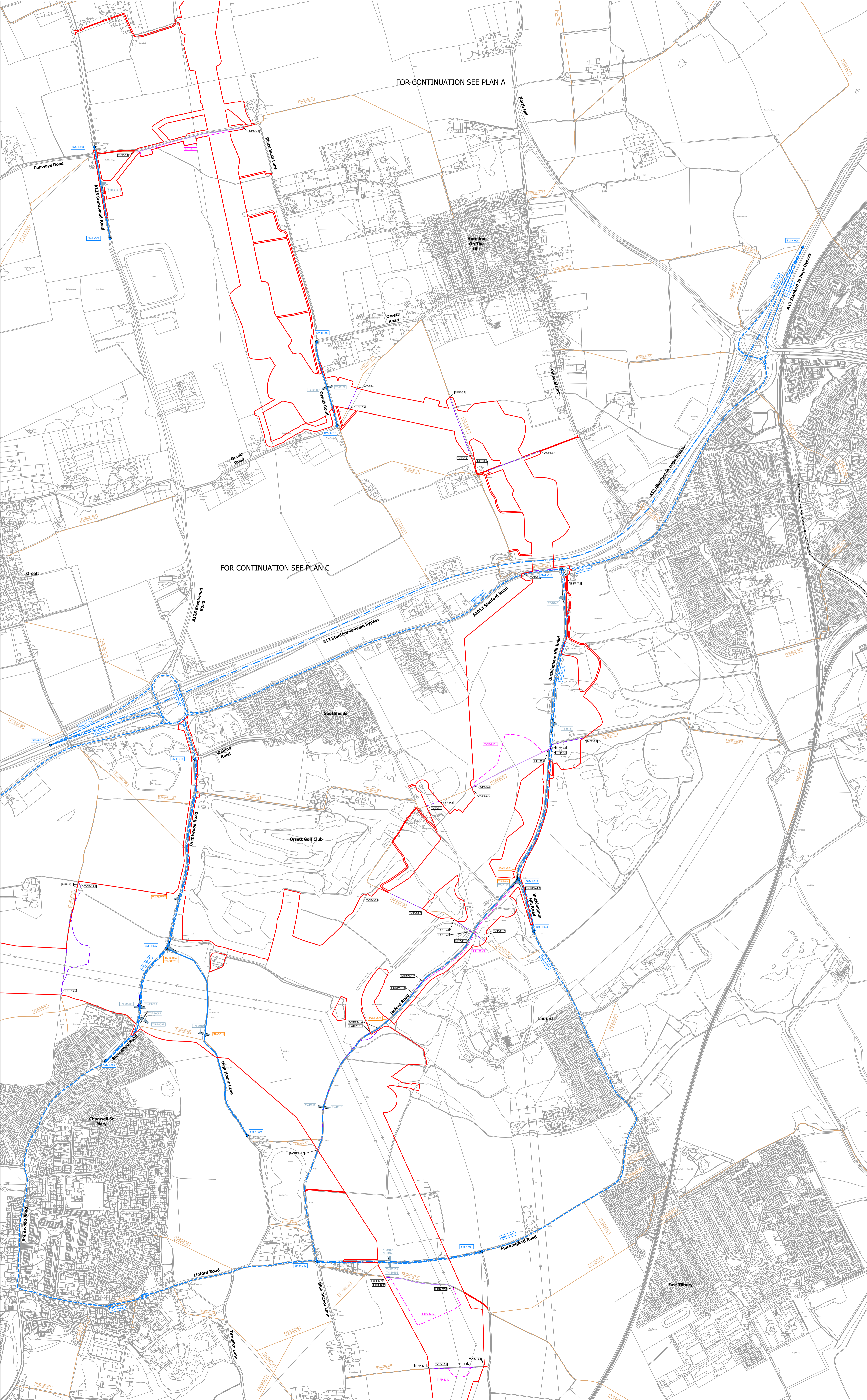
Application Document 2.5



H

Legend

- Local authority boundary
 - Section boundary & local authority boundary
 - Section boundary
 - Sheet outline index
 - Order Limits
- Street Works**
- Street management: start/end point of temporary closure
 - Street management: temporary closure
 - Street management: temporary closure (managed)
 - Example reference for temporary closure
 - Street management: temporary diversion
 - Example reference for temporary diversion
 - Access point
 - Example reference for temporary site access point
 - Example reference for permanent site access point
 - Example reference for permanent alteration of street layout
- Public Rights of Way**
- Public Right of Way existing (with accompanying Local Highway Authority reference number)
 - Public Right of Way temporary closure
 - Public Right of Way temporary closure (managed)
 - Example reference for Public Right of Way
 - Public Right of Way temporary diversion
 - Example reference for temporary diverted Public Right of Way



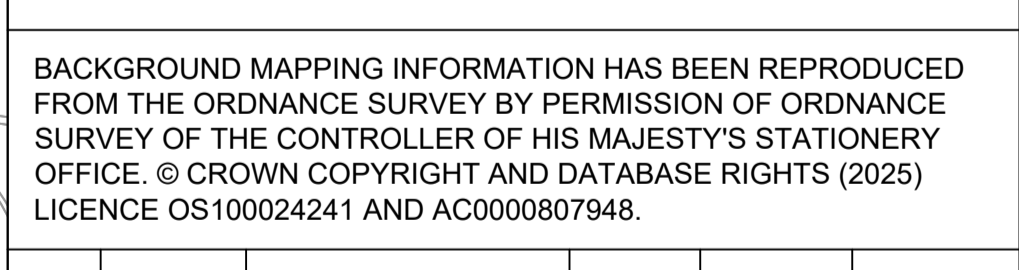
FOR CONTINUATION SEE PLAN A

FOR CONTINUATION SEE PLAN C

Notes

1. These plans show the Order Limits and potential location for the works. Due to the need for future flexibility, National Grid will be applying for Order Limits and Limits of Deviation within its Development Consent Order, within which any final alignment would lie.
2. For additional detail on the plan suites, please refer to the Guide to Plans (document reference 2.0), located in the Volume 2 of the DCO application.
3. This drawing is scaled at paper size A0, therefore any prints taken at smaller sizes will affect accuracy of the measurement units and should not be scaled against.
4. These plans should be read in conjunction with Schedule 5 (Streets subject to street works), Schedule 6 (Streets subject to alteration of layout), Schedule 8 (Streets and PRoW to be temporarily closed) and Schedule 9 (Access to works) of the Development Consent Order.
5. Where highways are identified as managed this refers to management of construction vehicles crossing the route. Where Public Rights of Way (PRoW) are identified as managed this refers to management of the PRoW, as well as construction activities. Temporary diversions of PRoW will also be subject to management where they interact with construction activities.

Coordinate System: British National Grid
Sheet X Centroid Coordinate: 565180 Sheet Y Centroid Coordinate: 182311



BACKGROUND MAPPING INFORMATION HAS BEEN REPRODUCED FROM THE ORDNANCE SURVEY BY PERMISSION OF ORDNANCE SURVEY OF THE CONTROLLER OF HIS MAJESTY'S STATIONERY OFFICE. © CROWN COPYRIGHT AND DATABASE RIGHTS (2025) LICENCE OS100024241 AND AC0000807948.

C	JUN-2026	For deadline five	TC	DK	KR
B	MAY-2026	For deadline four	MC	LC	KR
A	AUG-2025	For DCO submission	MC	DC	KR

Issue Date Remarks Drawn Checked Approved

Title


THE NATIONAL GRID (NORWICH TO TILBURY) ORDER
ACCESS, RIGHTS OF WAY & PUBLIC RIGHTS OF NAVIGATION PLANS
REGULATION 5(2)(k)
SECTION H, PLAN B
(THURROCK COUNCIL)

nationalgrid

PINS Application Number
EN020027

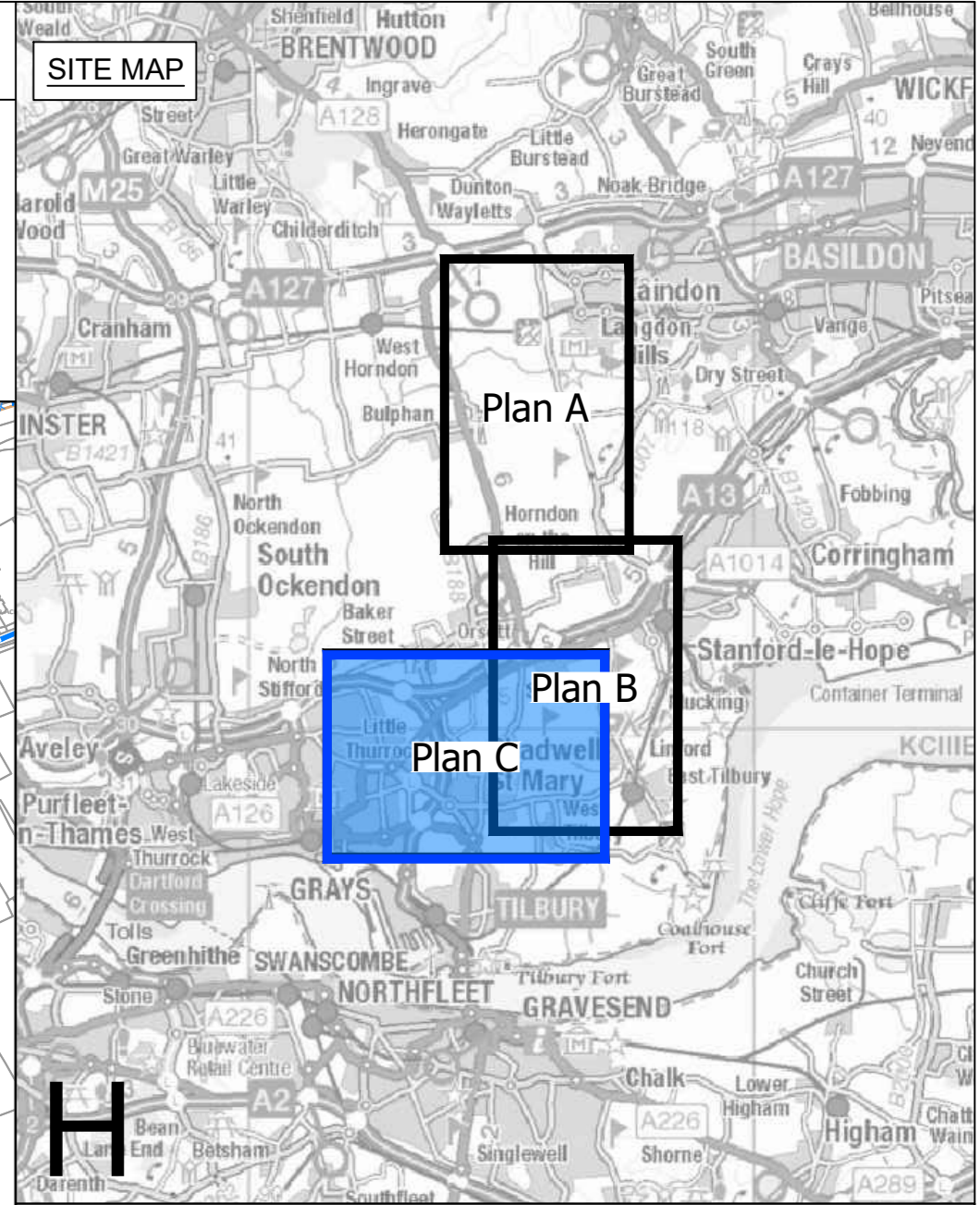
National Grid Drawing Reference
AENC-MMAC-ENG-DWG-0084

Scale 1:6,000 Sheet Size A0 Sheet PLAN B Issue C



THE NATIONAL GRID (NORWICH TO TILBURY) ORDER
 ACCESS, RIGHTS OF WAY & PUBLIC RIGHTS OF NAVIGATION PLANS - PROPOSED CHANGE APPLICATION 1
 REGULATION 5(2)(k)
 SECTION H, PLAN C
 (THURROCK COUNCIL)

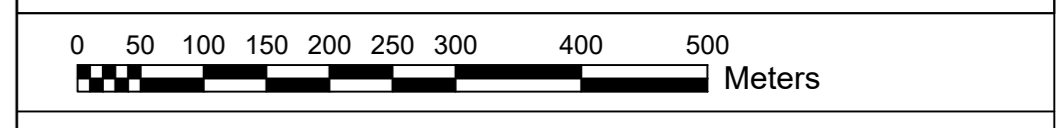
Application Document 2.5



H

- Legend**
- Local authority boundary
 - Section boundary & local authority boundary
 - Section boundary
 - Sheet outline index
 - Order Limits
- Street Works**
- Street management: start/end point of temporary closure
 - Street management: temporary closure
 - Street management: temporary closure (managed)
 - Example reference for temporary closure
 - Street management: temporary diversion
 - Example reference for temporary diversion
 - Access point
 - Example reference for temporary site access point
 - Example reference for permanent site access point
 - Example reference for permanent alteration of street layout
- Public Rights of Way**
- Public Right of Way existing (with accompanying Local Highway Authority reference number)
 - Public Right of Way temporary closure
 - Public Right of Way temporary closure (managed)
 - Example reference for Public Right of Way
 - Public Right of Way temporary diversion
 - Example reference for temporary diverted Public Right of Way

- Notes**
- These plans show the Order Limits and potential location for the works. Due to the need for future flexibility, National Grid will be applying for Order Limits and Limits of Deviation within its Development Consent Order, within which any final alignment would lie.
 - For additional detail on the plan suites, please refer to the Guide to Plans (document reference 2.0), located in the Volume 2 of the DCO application.
 - This drawing is scaled at paper size A0, therefore any prints taken at smaller sizes will affect accuracy of the measurement units and should not be scaled against.
 - These plans should be read in conjunction with Schedule 5 (Streets subject to street works), Schedule 6 (Streets subject to alteration of layout), Schedule 8 (Streets and PRoW to be temporarily closed) and Schedule 9 (Access to works) of the Development Consent Order.
 - Where highways are identified as managed this refers to management of construction vehicles crossing the route. Where Public Rights of Way (PRoW) are identified as managed this refers to management of the PRoW, as well as construction activities. Temporary diversions of PRoW will also be subject to management where they interact with construction activities.



Coordinate System: British National Grid
 Sheet X Centroid Coordinate: 665022 Sheet Y Centroid Coordinate: 182531

BACKGROUND MAPPING INFORMATION HAS BEEN REPRODUCED FROM THE ORDNANCE SURVEY BY PERMISSION OF ORDNANCE SURVEY OF THE CONTROLLER OF HIS MAJESTY'S STATIONERY OFFICE. © CROWN COPYRIGHT AND DATABASE RIGHTS (2025) LICENCE OS100024241 AND AC0000807948.

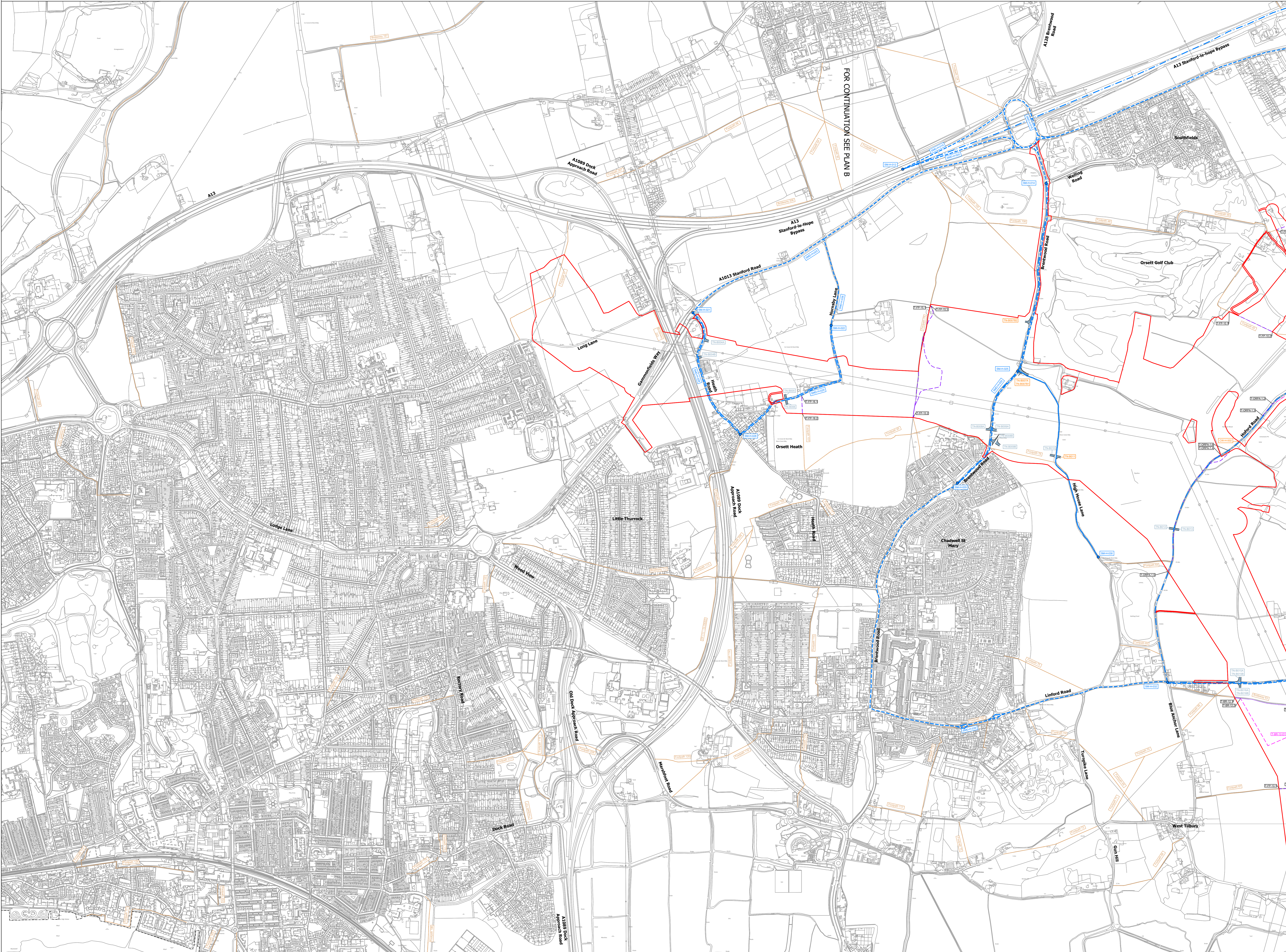
Issue	Date	Remarks	Drawn	Checked	Approved
C	JUN-2026	For deadline five	TC	DK	KR
B	MAY-2026	For deadline four	MC	DC	KR
A	AUG-2025	For DCO submission	MC	DC	KR

Title
 THE NATIONAL GRID (NORWICH TO TILBURY) ORDER
 ACCESS, RIGHTS OF WAY & PUBLIC RIGHTS OF NAVIGATION PLANS
 REGULATION 5(2)(k)
 SECTION H, PLAN C
 (THURROCK COUNCIL)



PINS Application Number EN020027
 National Grid Drawing Reference AENC-MMAC-ENG-DWG-0084

Scale	Sheet Size	Sheet	Issue
1: 6000	A0	PLAN C	C



National Grid plc
National Grid House,
Warwick Technology Park,
Gallows Hill, Warwick.
CV34 6DA United Kingdom

Registered in England and Wales
No. 4031152
nationalgrid.com